



2021r South Dakota Legislature

House Bill 1001

ENROLLED

AN ACT

ENTITLED An Act to provide for the decennial redistricting of the Legislature.

BE IT ENACTED BY THE LEGISLATURE OF THE STATE OF SOUTH DAKOTA:

Section 1. That chapter 2-2 be amended with a NEW SECTION:

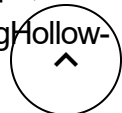
The senatorial districts are as follows:

(1) District No. 1:

(a) Day and Marshall counties;

(b) The portion of Brown County consisting of precincts VTD-precinct 14 Oneota-Brnrd-Wstprrt-GrIndTwp-WestprtCty, VTD-precinct 17 Highland-NewHope-WarnerTwp-Warner, VTD-precinct 18 GemWRondell-ERondellTwp-Stratford, VTD-precinct 19, VTD-precinct 20 SDetroit-ClaremontTwp-ClaremontCity, VTD-precinct 21 Lbrt-HclaPrt-Grnld-Lnsg-Nth-DtrtTwp-HclCy, and VTD-precinct 22 Plmr-OclaSavo-Alsn-Frdrck-RchdTwp-FrdrCy;

(c) The portion of Roberts County consisting of precincts VTD-precinct 1 Bossko-Norway-MinnesotaTwps-ClareCityTown, VTD-precinct 3 Lien-HartTwps-NewEffingtonTown, VTD-precinct 4 OrtleY-AltoTwps-OrtleYTown, VTD-precinct 6 HarmonTwp-RosholtTown, VTD-precinct 7 Victor-Brnt-WhiteRockTwps-WhitRckTown, VTD-precinct 8 SummitTwp-SummitTown, VTD-precinct 12-Sisseton ward 1, VTD-precinct 13-Sisseton ward 2, VTD-precinct 14-Sisseton ward 3, VTD-precinct 10-OneRoad-GoodwillTwps, and VTD-precinct 11-DrywoodLake-Enterprise-Grant-LongHollow-SissetonTwps, N&E of SissetonTown;



(d) The portion of Brown County in VTD-precinct 12 EAberdeen, the blocks of: 460139519003004, 460139519003005, 460139519003006, 460139519003007, 460139519003008, 460139519003009, 460139519003010, 460139519003011, 460139519003012, 460139519003013, 460139519003014, 460139519003015, 460139519003016, 460139519003017, 460139519003018, 460139519003019, 460139519003020, 460139519003021, 460139519003026, 460139519003298, 460139520004240, 460139520004241, 460139520004255, 460139520005268, 460139520005269, 460139520005270, 460139520005271, 460139520005272, 460139520005273, 460139520005274, 460139520005275, 460139520005276, 460139520005277, 460139520005278, 460139520005281, 460139520005282, 460139520005284, 460139520005285, 460139520005286, 460139520005287, 460139520005288, 460139520005289, 460139520005290, 460139520005291, 460139520005292, 460139520005293, 460139520005294, 460139520005295, 460139520005296, 460139520005297, 460139520005298, 460139520005299, 460139520005300, 460139520005301, 460139520005302, 460139520005303, 460139520005304, 460139520005305, 460139520005306, 460139520005307, 460139520005308, 460139520005309, 460139520005310, 460139520005311, 460139520005312, 460139520005313, 460139520005314, 460139520005315, 460139520005316, 460139520005317, 460139520005318, 460139520005319, 460139520005320, 460139520005321, 460139520005322, 460139520005325, 460139520005326, 460139520005327, 460139520005328, 460139520005339, 460139520005340, 460139520005341;

(e) The portion of Brown County in VTD-precinct 13 Shlby-Clmbia-Cmbria-OrdwyTwp-ClmbiaCity, the blocks of: 460139514004000, 460139520003179, 460139520003180, 460139520003181, 460139520003189, 460139520003190, 460139520003191, 460139520003192, 460139520003193, 460139520003194, 460139520003195, 460139520003196, 460139520003198, 460139520003199, 460139520003202, 460139520003203, 460139520003204, 460139520003205, 460139520003206, 460139520003207, 460139520003208, 460139520003209,

460139520003210,	460139520003211,	460139520003212,
460139520003213,	460139520003214,	460139520003215,
460139520003216,	460139520003217,	460139520003218,
460139520003221,	460139520003222,	460139520003223,
460139520003224,	460139520003225,	460139520003226,
460139520003227,	460139520003228,	460139520003229,
460139520003230,	460139520003231,	460139520003234,
460139520003235,	460139520003236,	460139520003237,
460139520003240,	460139520003241,	460139520003242,
460139520003243,	460139520003244,	460139520003245,
460139520003248,	460139520003249,	460139520003250,
460139520003251,	460139520004083,	460139520004084,
460139520004085,	460139520004086,	460139520004087,
460139520004088,	460139520004089,	460139520004090,
460139520004091,	460139520004092,	460139520004093,
460139520004094,	460139520004095,	460139520004096,
460139520004101,	460139520004102,	460139520004103,
460139520004104,	460139520004105,	460139520004107,
460139520004109,	460139520004110,	460139520004111,
460139520004112,	460139520004113,	460139520004114,
460139520004115,	460139520004116,	460139520004117,
460139520004118,	460139520004119,	460139520004120,
460139520004121,	460139520004122,	460139520004123,
460139520004124,	460139520004125,	460139520004126,
460139520004127,	460139520004128,	460139520004129,
460139520004130,	460139520004131,	460139520004132,
460139520004133,	460139520004134,	460139520004135,
460139520004136,	460139520004137,	460139520004138,
460139520004139,	460139520004140,	460139520004141,
460139520004142,	460139520004143,	460139520004144,
460139520004145,	460139520004146,	460139520004147,
460139520004148,	460139520004149,	460139520004150,
460139520004151,	460139520004152,	460139520004153,
460139520004154,	460139520004155,	460139520004156,
460139520004216,	460139520004217,	460139520004218,
460139520004219,	460139520004220,	460139520004221,
460139520004228,	460139520004229,	460139520004230,
460139520004231,	460139520004232,	460139520004233,

460139520004234,	460139520004235,	460139520004236,
460139520004237,	460139520004238,	460139520004239,
460139520004245,	460139520004267,	460139520004268,
460139520004269,	460139520004273,	460139520004274,
460139520004275,	460139520004278,	460139520005063,
460139520005064,	460139520005065,	460139520005067,
460139520005068,	460139520005127,	460139520005128,
460139520005129,	460139520005130,	460139520005131,
460139520005132,	460139520005151,	460139520005152,
460139520005153,	460139520005154,	460139520005155,
460139520005156,	460139520005157,	460139520005162,
460139520005163,	460139520005164,	460139520005165,
460139520005166,	460139520005167,	460139520005168,
460139520005169,	460139520005170,	460139520005171,
460139520005172,	460139520005173,	460139520005174,
460139520005175,	460139520005176,	460139520005177,
460139520005178,	460139520005179,	460139520005180,
460139520005181,	460139520005182,	460139520005183,
460139520005184,	460139520005185,	460139520005186,
460139520005187,	460139520005188,	460139520005189,
460139520005190,	460139520005191,	460139520005192,
460139520005193,	460139520005194,	460139520005195,
460139520005196,	460139520005197,	460139520005198,
460139520005199,	460139520005200,	460139520005201,
460139520005202,	460139520005203,	460139520005204,
460139520005205,	460139520005206,	460139520005207,
460139520005208,	460139520005209,	460139520005210,
460139520005211,	460139520005212,	460139520005213,
460139520005214,	460139520005215,	460139520005216,
460139520005217,	460139520005218,	460139520005219,
460139520005220,	460139520005221,	460139520005226,
460139520005227,	460139520005228,	460139520005229,
460139520005230,	460139520005231,	460139520005232,
460139520005233,	460139520005234,	460139520005235,
460139520005236,	460139520005237,	460139520005238,
460139520005239,	460139520005240,	460139520005241,
460139520005242,	460139520005243,	460139520005244,
460139520005245,	460139520005246,	460139520005247,

460139520005248, 460139520005249, 460139520005250,
460139520005251, 460139520005252, 460139520005253,
460139520005254, 460139520005255, 460139520005256,
460139520005257, 460139520005258, 460139520005259,
460139520005260, 460139520005261, 460139520005262,
460139520005263, 460139520005266, 460139520005267,
460139520005279, 460139520005280, 460139520005329,
460139520005331, 460139520005344;

(f) The portion of Brown County in VTD-precinct 15 Franklin-Carlisle-Ravinia-Mercier-LincolnTwp, the blocks of: 460139513002000,
460139513002001, 460139513002002, 460139513002003,
460139513002004, 460139513002005, 460139513002006,
460139513002007, 460139513002008, 460139513002009,
460139513002012, 460139513002013, 460139513002014,
460139513002015, 460139513002016, 460139513002017,
460139513002018, 460139513002019, 460139513002022,
460139513002023, 460139514004012, 460139520001284,
460139520001294, 460139520001295, 460139520001296,
460139520001297, 460139520001298, 460139520001299,
460139520001300, 460139520001301, 460139520001306,
460139520001307, 460139520001308, 460139520002005,
460139520002006, 460139520002007, 460139520002008,
460139520002009, 460139520002010, 460139520002011,
460139520002012, 460139520002013, 460139520002021,
460139520002022, 460139520002023, 460139520002040,
460139520002041, 460139520002042, 460139520002043,
460139520002044, 460139520002045, 460139520002046,
460139520002052, 460139520002053, 460139520002054,
460139520002055, 460139520002056, 460139520002057,
460139520002058, 460139520002059, 460139520002060,
460139520002061, 460139520002062, 460139520002063,
460139520002064, 460139520002065, 460139520002066,
460139520002067, 460139520002068, 460139520002069,
460139520002070, 460139520002071, 460139520002072,
460139520002073, 460139520002074, 460139520002075,
460139520002076, 460139520002077, 460139520002078,
460139520002079, 460139520002080, 460139520002081,
460139520002082, 460139520002083, 460139520002084,

460139520002085, 460139520002086, 460139520002087,
460139520002088, 460139520002089, 460139520002090,
460139520002091, 460139520002092, 460139520002093,
460139520002094, 460139520002095, 460139520002096,
460139520002097, 460139520002098, 460139520002099,
460139520002100, 460139520002101, 460139520002102,
460139520002103, 460139520002104, 460139520002105,
460139520002106, 460139520002107, 460139520002108,
460139520002109, 460139520002110, 460139520002111,
460139520002112, 460139520002113, 460139520002114,
460139520002115, 460139520002116, 460139520002117,
460139520002118, 460139520002119, 460139520002120,
460139520002121, 460139520002122, 460139520002123,
460139520002124, 460139520002125, 460139520002126,
460139520002127, 460139520002128, 460139520002134,
460139520002155, 460139520002156, 460139520002157,
460139520002158, 460139520002213, 460139520002214,
460139520002215, 460139520002216, 460139520002220,
460139520005098, 460139520005099, 460139520005100,
460139520005119, 460139520005120, 460139520005121,
460139520005122, 460139520005123, 460139520005124,
460139520005125, 460139520005126, 460139520005222,
460139520005223, 460139520005224, 460139520005225,
460139520005330;

(g) The portion of Brown County in VTD-precinct 16 WAberdeenTwp, the blocks of: 460139513002010, 460139513002011, 460139513002021, 460139513002026, 460139513002027, 460139513002028, 460139513002029, 460139513002030, 460139513002031;

(h) The portion of Roberts County in VTD-precinct 5 Agency-Lawrence-Becker-SpringGrove-EasterTwps-PeeverTown, the blocks of: 461099408001076, 461099408001077, 461099408001078, 461099408001079, 461099408001080, 461099408001081, 461099408001085, 461099408001086, 461099408001087, 461099408001088, 461099408001091, 461099408001092, 461099408001093, 461099408001094, 461099408001095, 461099408001097, 461099408001104, 461099408001105, 461099408002043, 461099408002044, 461099408002045, 461099408002046, 461099408002048, 461099408002049,

461099408002052,	461099408002055,	461099408002056,
461099408002057,	461099408002058,	461099408002059,
461099408002060,	461099408002061,	461099408002062,
461099408002063,	461099408002064,	461099408002065,
461099408002066,	461099408002071,	461099408002072,
461099408002073,	461099408002074,	461099408002075,
461099408002076,	461099408002081,	461099408002082,
461099408002083,	461099408002084,	461099408002085,
461099408002086,	461099408002087,	461099408002088,
461099408002089,	461099408002090,	461099408002091,
461099408002092,	461099408002093,	461099408002094,
461099408002095,	461099408002096,	461099408002097,
461099408002098,	461099408002099,	461099408002100,
461099408002101,	461099408002102,	461099408002103,
461099408002104,	461099408002105,	461099408002106,
461099408002107,	461099408002108,	461099408002109,
461099408002110,	461099408002111,	461099408002112,
461099408002113,	461099408002114,	461099408002115,
461099408002116,	461099408002117,	461099408002118,
461099408002119,	461099408002120,	461099408002121,
461099408002122,	461099408002123,	461099408002124,
461099408002125,	461099408002126,	461099408002127,
461099408002128,	461099408002129,	461099408002130,
461099408002131,	461099408002132,	461099408002133,
461099408002134,	461099408002135,	461099408002136,
461099408002137,	461099408002138,	461099408002139,
461099408002140,	461099408002141,	461099408002142,
461099408002143,	461099408002144,	461099408002145,
461099408002146,	461099408002147,	461099408002148,
461099408002149,	461099408002150,	461099408002151,
461099408002152,	461099408002153,	461099408002154,
461099408002155,	461099408002158,	461099408002159,
461099408003000,	461099408003001,	461099408003002,
461099408003003,	461099408003004,	461099408003005,
461099408003006,	461099408003007,	461099408003008,
461099408003009,	461099408003010,	461099408003011,
461099408003012,	461099408003013,	461099408003014,
461099408003015,	461099408003016,	461099408003017,

461099408003018, 461099408003019, 461099408003020,
461099408003021, 461099408003022, 461099408003023,
461099408003024, 461099408003025, 461099408003026,
461099408003027, 461099408003028, 461099408003029,
461099408003030, 461099408003031, 461099408003032,
461099408003033, 461099408003034, 461099408003035,
461099408003036, 461099408003037, 461099408003038,
461099408003039, 461099408003040, 461099408003041,
461099408003042, 461099408003043, 461099408003044,
461099408003045, 461099408003046, 461099408003047,
461099408003048, 461099408003049, 461099408003050,
461099408003051, 461099408003052, 461099408003053,
461099408003054, 461099408003055, 461099408003056,
461099408003057, 461099408003058, 461099408003099,
461099408003100, 461099408003101, 461099408003102,
461099408003103, 461099408003104, 461099408003105,
461099408003136, 461099408003137, 461099408003138,
461099408003139, 461099408003140, 461099408003141,
461099408003142, 461099408003143, 461099408003144,
461099408003145, 461099408003146, 461099408003147,
461099408003148, 461099408003149, 461099408003150,
461099408003151, 461099408003152, 461099408003153,
461099408003154, 461099408003155, 461099408003156,
461099408003157, 461099408003158, 461099408003159,
461099408003160, 461099408003161, 461099408003162,
461099408003170, 461099408003171, 461099408003186,
461099408003187, 461099408003341, 461099408003342,
461099408003343, 461099408003344, 461099408003345,
461099408003346, 461099408003347, 461099408003348,
461099408003349, 461099408003350, 461099408003351,
461099408003352, 461099408003353, 461099408003355,
461099408003356, 461099408003357; and

- (i) The portion of Roberts County in VTD-precinct 9 Lee-Lake-SpringdaleTwps-WilmotTown, the blocks of: 461099408003163,
461099408003164, 461099408003165, 461099408003166,
461099408003167, 461099408003168, 461099408003169,
461099408003172, 461099408003173, 461099408003177,
461099408003178, 461099408003179, 461099408003340.

(2) District No. 2:

(a) The portion of Minnehaha County consisting of precincts VTD VP 05, VTD VP 15, and VTD 4-11;

(b) The portion of Minnehaha County in VTD 2-7, the blocks of:

460990104011000, 460990104011001, 460990104011002,
460990104011004, 460990104011006, 460990104011008,
460990104011010, 460990104011011, 460990104011012,
460990104011013, 460990104011014, 460990104011015,
460990104011016, 460990104011017, 460990104011018,
460990104011019, 460990104011020, 460990104011021,
460990104011024, 460990104011025;

(c) The portion of Minnehaha County in VTD 2-14, the blocks of:

460990104012001, 460990104012002, 460990104012003,
460990104012004, 460990104012005, 460990104012006,
460990104012007, 460990104012008, 460990104012009,
460990104012010, 460990104012011, 460990104012012,
460990104012013, 460990104012014, 460990104012015,
460990104012016, 460990104012017, 460990104012018,
460990104012019, 460990104012020, 460990104012021,
460990104012022, 460990104012023, 460990104012024,
460990104012025, 460990104012026, 460990104012027,
460990104012028, 460990104012029, 460990104013064,
460990104013065, 460990104013081, 460990104013085,
460990104013086, 460990104013087, 460990104013088,
460990104022035, 460990104022036;

(d) The portion of Minnehaha County in VTD 4-7, the block of 460990104031083;

(e) The portion of Minnehaha County in VTD 4-10, the blocks of:

460990004053016, 460990004053017, 460990004053021,
460990004053022, 460990004053023, 460990004072000,
460990004072001, 460990004072002, 460990004072003,
460990004072004, 460990004073000, 460990004073001,
460990004073002, 460990004073005, 460990004073006,
460990004073007, 460990004073008, 460990004073009,
460990004073010, 460990004073014, 460990004073015,
460990004073016, 460990004073017, 460990004073018,
460990004073035, 460990104013035;

(f) The portion of Minnehaha County in VTD 4-12, the blocks of
460990104013036 and 460990104013037;

(g) The portion of Minnehaha County in VTD VP 01, the blocks of:

460990104021038,	460990104021039,	460990104021040,
460990104021041,	460990104021042,	460990104021043,
460990104021045,	460990104021046,	460990104021047,
460990104021048,	460990104021049,	460990104021050,
460990104021051,	460990104021077,	460990104021078,
460990104021079,	460990104021096,	460990104021097,
460990104021098,	460990104021099,	460990104021100,
460990104021101,	460990104021102,	460990104021103,
460990104021104,	460990104021105,	460990104021106,
460990104021107,	460990104021108,	460990104021109,
460990104021110,	460990104021111,	460990104021112,
460990104021113,	460990104021114,	460990104021115,
460990104021116,	460990104021117,	460990104021118,
460990104021119,	460990104021120,	460990104021121,
460990104021122,	460990104021123,	460990104021124,
460990104021125,	460990104021126,	460990104021127,
460990104021128,	460990104021129,	460990104021130,
460990104021131,	460990104021132,	460990104021133,
460990104021134,	460990104021135,	460990104021136,
460990104021137,	460990104021138,	460990104021139,
460990104021140,	460990104021141,	460990104021142,
460990104021143,	460990104021144,	460990104021145,
460990104021146,	460990104021147,	460990104021148,
460990104021149,	460990104021150,	460990104021151,
460990104021152,	460990104021153,	460990104021154,
460990104021155,	460990104021158,	460990104021159,
460990104021160,	460990104021161,	460990104021162,
460990104021163,	460990104021164,	460990104021165,
460990104021166,	460990104021168,	460990104021169,
460990104021170,	460990104021171,	460990104021172,
460990104021173,	460990104021174,	460990104021175,
460990104021176,	460990104021177,	460990104021178,
460990104021179;		

(h) The portion of Minnehaha County in VTD VP 02, the blocks of:

460990104011003,	460990104011005,	460990104011007,
460990104011009,	460990104011022,	460990104011023,
460990104012000,	460990104013008,	460990104013012,

460990104013029,	460990104013030,	460990104013031,
460990104013032,	460990104013033,	460990104013034,
460990104013040,	460990104013041,	460990104013042,
460990104013045,	460990104013046,	460990104013047,
460990104013048,	460990104013049,	460990104013050,
460990104013051,	460990104013052,	460990104013053,
460990104013054,	460990104013055,	460990104013056,
460990104013058,	460990104013059,	460990104013060,
460990104013061,	460990104013062,	460990104013063,
460990104013066,	460990104013067,	460990104013068,
460990104013069,	460990104013070,	460990104013071,
460990104013072,	460990104013073,	460990104013074,
460990104013075,	460990104013076,	460990104013077,
460990104013078,	460990104013079,	460990104013080,
460990104013082,	460990104013083,	460990104013084,
460990104022000,	460990104022001,	460990104022002,
460990104022003,	460990104022004,	460990104022005,
460990104022006,	460990104022007,	460990104022008,
460990104022009,	460990104022010,	460990104022011,
460990104022012,	460990104022013,	460990104022014,
460990104022015,	460990104022016,	460990104022018,
460990104022019,	460990104022020,	460990104022021,
460990104022022,	460990104022023,	460990104022024,
460990104022025,	460990104022026,	460990104022027,
460990104022028,	460990104022029,	460990104022030,
460990104022031,	460990104022032,	460990104022033,
460990104022034,	460990104022037,	460990104022038,
460990104031042,	460990104031043,	460990104031044,
460990104031045,	460990104031046,	460990104031047,
460990104031048,	460990104031049,	460990104031050,
460990104031051,	460990104031052,	460990104031053,
460990104031054,	460990104031055,	460990104031056,
460990104031057,	460990104031058,	460990104031059,
460990104031068,	460990104031069,	460990104031070,
460990104031071,	460990104031072,	460990104031084,
460990104031085,	460990104031086,	460990104031087,
460990104031088,	460990104031089,	460990104031090,
460990104031091,	460990104031092,	460990104031094,

460990104031095, 460990104031096, 460990104031097,
460990104031102, 460990104031122, 460990104031126,
460990104031127, 460990104031128, 460990104031129,
460990105021017, 460990105021018, 460990105021038,
460990105021039, 460990105022000, 460990105022001,
460990105022002, 460990105022046, 460990105022047,
460990105022048, 460990105022049, 460990105022050,
460990105022051, 460990105022052, 460990105022053,
460990105022054, 460990105022055; and

(i) The portion of Minnehaha County in VTD VP 03, the blocks of:

460990104021052, 460990104021053, 460990104021054,
460990104021055, 460990104021058, 460990104021059,
460990104021060, 460990104021061, 460990104021062,
460990104021063, 460990104021066, 460990104021067,
460990104021068, 460990104021069, 460990104021070,
460990104021071, 460990104021072, 460990104021073,
460990104021074, 460990104021075, 460990104021076,
460990104021080, 460990104021081, 460990104021082,
460990104021083, 460990104021084, 460990104021086,
460990104021087, 460990104021091, 460990104021092,
460990104021093, 460990104021094, 460990104021095,
460990104021156, 460990104021157, 460990104031000,
460990104031001, 460990104031002, 460990104031003,
460990104031004, 460990104031006, 460990104031008,
460990104031011, 460990104031012, 460990104031013,
460990104031014, 460990104031015, 460990104031016,
460990104031017, 460990104031018, 460990104031019,
460990104031020, 460990104031021, 460990104031024,
460990104031025, 460990104031026, 460990104031027,
460990104031031, 460990104031032, 460990104031033,
460990104031038, 460990104031039, 460990104031040,
460990104031041, 460990104031073, 460990104031074,
460990104031075, 460990104031076, 460990104043015,
460990104043016, 460990104043017, 460990104043018,
460990104043019, 460990104043020, 460990105011000,
460990105011001, 460990105011002, 460990105011003,
460990105011004, 460990105011005, 460990105011007,
460990105011008, 460990105011021, 460990105013000,

460990105013007, 460990105021013, 460990105021014,
460990105021015, 460990105021016.

(3) District No. 3:

(a) The portion of Brown County consisting of precincts VTD-precinct 1 Aberdeen, VTD-precinct 2 Aberdeen, VTD-precinct 3 Aberdeen, VTD-precinct 4 Aberdeen, VTD-precinct 5 Aberdeen, VTD-precinct 6 Aberdeen, VTD-precinct 7 Aberdeen, VTD-precinct 9 Aberdeen, VTD-precinct 10 Aberdeen, VTD-precinct 11 Aberdeen;

(b) The portion of Brown County in VTD-precinct 12 EAberdeen, the blocks of: 460139514004001, 460139514004002, 460139514004003, 460139514004004, 460139514004005, 460139514004006, 460139514004007, 460139514004008, 460139514004013, 460139514004014, 460139514004015, 460139514004016, 460139514004017, 460139514004018, 460139514004019, 460139514004020, 460139514004021, 460139514004023, 460139514004032, 460139514004034, 460139514004039, 460139514004040, 460139514004041, 460139514004043, 460139514004044, 460139514004046, 460139514004056, 460139514004057, 460139514004059, 460139514004060, 460139514005000, 460139514005001, 460139514005010, 460139514005012, 460139517002022, 460139517002066, 460139517002067, 460139517002070, 460139517002079, 460139517002086, 460139518001000, 460139518001002, 460139518001003, 460139518001008, 460139518001014, 460139518001017, 460139518001028, 460139518001029, 460139518001030, 460139518001055, 460139518001056, 460139518001057, 460139518001058, 460139518001059, 460139518001060, 460139518001061, 460139518001062, 460139518001066, 460139518001067, 460139518001068, 460139518001070, 460139518001071, 460139518001072;

(c) The portion of Brown County in VTD-precinct 8 Aberdeen, the blocks of: 460139515002020, 460139515002021, 460139515002022, 460139515002027, 460139516002004, 460139516002005, 460139516002012, 460139516002013, 460139516002022, 460139516002023, 460139516002029;

(d) The portion of Brown County in VTD-precinct 13 Shlby-Clmbia-Cmbria-OrdwyTwp-ClmbiaCity, the blocks of: 460139514004009, 460139514004010, 460139514004011; and

(e) The portion of Brown County in VTD-precinct 16 WAberdeenTwp, the blocks of: 460139513002020, 460139513002024, 460139513002046, 460139513002047, 460139513002049, 460139513002054, 460139513002066, 460139513002070, 460139513002072, 460139513002073, 460139513002074, 460139513002077, 460139513002078, 460139513002081, 460139513002085, 460139513002086, 460139517001008, 460139517002000, 460139517002001.

(4) District No. 4:

(a) Deuel, Grant, and Hamlin counties;

(b) The portion of Clark County consisting of precincts VTD-precinct 2, VTD-precinct 5, VTD-Clark city ward 3 (part of precinct 3), VTD-Clark city ward 1(part of precinct 4), and VTD-Clark city ward 2 (part of precinct 4);

(c) The portion of Roberts County consisting of precinct VTD-precinct 2 Geneseo-Lockwod-GarfieldTwp-CoronaTown;

(d) The portion of Clark County in VTD-precinct 1, the blocks of:

460259558001006,	460259558001007,	460259558001008,
460259558001009,	460259558001010,	460259558001011,
460259558001012,	460259558001068,	460259558001069,
460259558001070,	460259558001072,	460259558001073,
460259558001074,	460259558001075,	460259558001076,
460259558001077,	460259558001078,	460259558001086,
460259558001092,	460259558001093,	460259558001094,
460259558001095,	460259558001096,	460259558001097,
460259558001098,	460259558001099,	460259558001100,
460259558001101,	460259558001102,	460259558001103,
460259558001104,	460259558001105,	460259558001106,
460259558001107,	460259558001108,	460259558001109,
460259558001110,	460259558001111,	460259558001112,
460259558001113,	460259558001114,	460259558001115,
460259558001116,	460259558001117,	460259558001118,
460259558001119,	460259558001120,	460259558001121,
460259558001122,	460259558001123,	460259558001124,
460259558001125,	460259558001134,	460259558001135,
460259558001136,	460259558001137,	460259558001138,
460259558001139,	460259558001140,	460259558001141,
460259558001142,	460259558001143,	460259558001152,

460259558001153, 460259558001154, 460259558001155,
460259558001156, 460259558001157, 460259558001158,
460259558001165, 460259558001166, 460259558001172,
460259558001173, 460259558001174, 460259558001175,
460259558001176, 460259558001177, 460259558001178,
460259558001179, 460259558001180, 460259558001181,
460259558001182, 460259558001183, 460259558001184,
460259558001185, 460259558001186, 460259558001187,
460259558001188, 460259558001189, 460259558001190,
460259558001191, 460259558001192, 460259558001193,
460259558001194, 460259558001207, 460259558001208,
460259558001209, 460259558001210, 460259558001211,
460259558001212, 460259558001213, 460259558001214,
460259558001215, 460259558001222, 460259558001223,
460259558001224, 460259558001225, 460259558001226,
460259558001227, 460259558001228, 460259558001229,
460259558001230, 460259558001231, 460259558001232,
460259558001233, 460259558001234, 460259558001235,
460259558001242, 460259558001243, 460259558001244,
460259558001245, 460259558001246, 460259558001247,
460259558001248, 460259558001249, 460259558001250,
460259558001251, 460259558001258, 460259558001262,
460259558001263, 460259558001264, 460259558001265,
460259558001266, 460259558001267, 460259558001268,
460259558002000, 460259558002001, 460259558002002,
460259558002003, 460259558002004, 460259558002005,
460259558002006, 460259558002007, 460259558002008,
460259558002009, 460259558002010, 460259558002011,
460259558002012, 460259558002013, 460259558002029,
460259558002139, 460259558003000, 460259558003001,
460259558003021, 460259558004000, 460259558004001,
460259558004002, 460259558005114, 460259558005115,
460259558005127, 460259558005128, 460259558005129,
460259558005205, 460259558005213, 460259558005214,
460259558005215, 460259558005216, 460259558005279,
460259558005280, 460259558005281, 460259558005282,
460259558005283, 460259558005284, 460259558005285,
460259558005286, 460259558005287;

- (e) The portion of Clark County in VTD-precinct 3, the blocks of
460259558003040 and 460259558003041;
- (f) The portion of Coddington County in VTD-precinct 2, the blocks of:
- | | | |
|------------------|------------------|------------------|
| 460299545011031, | 460299546001002, | 460299546001003, |
| 460299546001004, | 460299546001005, | 460299546001006, |
| 460299546001007, | 460299546001008, | 460299546001009, |
| 460299546001010, | 460299546001011, | 460299546001012, |
| 460299546001013, | 460299546001014, | 460299546001015, |
| 460299546001016, | 460299546001017, | 460299546001018, |
| 460299546001019, | 460299546001020, | 460299546001021, |
| 460299546001022, | 460299546001023, | 460299546001024, |
| 460299546001025, | 460299546001026, | 460299546001027, |
| 460299546001028, | 460299546001029, | 460299546001030, |
| 460299546001031, | 460299546001032, | 460299546001034, |
| 460299546001035, | 460299546001036, | 460299546001037, |
| 460299546001038, | 460299546001039, | 460299546001040, |
| 460299546001041, | 460299546001042, | 460299546001043, |
| 460299546001044, | 460299546001045, | 460299546001046, |
| 460299546001047, | 460299546001048, | 460299546001049, |
| 460299546001050, | 460299546001051, | 460299546001052, |
| 460299546001054, | 460299546001055, | 460299546001056, |
| 460299546001057, | 460299546001058, | 460299546001059, |
| 460299546001060, | 460299546001061, | 460299546001062, |
| 460299546001063, | 460299546001064, | 460299546001065, |
| 460299546001066, | 460299546001067, | 460299546001068, |
| 460299546001069, | 460299546001070, | 460299546001071, |
| 460299546001072, | 460299546001073, | 460299546001074, |
| 460299546001075, | 460299546001076, | 460299546001077, |
| 460299546001078, | 460299546001079, | 460299546001080, |
| 460299546001081, | 460299546001082, | 460299546001083, |
| 460299546001084, | 460299546001085, | 460299546001086, |
| 460299546001087, | 460299546001088, | 460299546001089, |
| 460299546001090, | 460299546001091, | 460299546001092, |
| 460299546001093, | 460299546001094, | 460299546001095, |
| 460299546001096, | 460299546001097, | 460299546001098, |
| 460299546001099, | 460299546001100, | 460299546001101, |
| 460299546001102, | 460299546001103, | 460299546001104, |
| 460299546001105, | 460299546001106, | 460299546001107, |

460299546001108,	460299546001109,	460299546001110,
460299546001111,	460299546001112,	460299546001113,
460299546001114,	460299546001115,	460299546001116,
460299546001117,	460299546001118,	460299546001119,
460299546001120,	460299546001121,	460299546001122,
460299546001123,	460299546001124,	460299546001125,
460299546001126,	460299546001127,	460299546001128,
460299546001129,	460299546001152,	460299546001153,
460299546001154,	460299546001155,	460299546001156,
460299546001157,	460299546001158,	460299546001159,
460299546001160,	460299546001161,	460299546001162,
460299546001163,	460299546001164,	460299546001165,
460299546001166,	460299546001167,	460299546001168,
460299546001169,	460299546001170,	460299546001171,
460299546001172,	460299546001173,	460299546001174,
460299546001175,	460299546001176,	460299546001177,
460299546001180,	460299546001181,	460299546001182,
460299546001183,	460299546001184,	460299546001185,
460299546001186,	460299546001187,	460299546001188,
460299546002020,	460299546002021,	460299546002022,
460299546002023,	460299546002024,	460299546002025,
460299546002026,	460299546002027,	460299546002028,
460299546002029,	460299546002030,	460299546002031,
460299546002072,	460299546002073,	460299546002074,
460299546002075,	460299546002076,	460299546002077,
460299546002078,	460299546002079,	460299546002080,
460299546002081,	460299546002082,	460299546002083,
460299546002084,	460299546002085,	460299546002086,
460299546002087,	460299546002088,	460299546002089,
460299546002090,	460299546002091,	460299546002092,
460299546002093,	460299546002094,	460299546002095,
460299546002096,	460299546002097,	460299546002098,
460299546002099,	460299546002100,	460299546002101,
460299546002102,	460299546002103,	460299546002104,
460299546002105,	460299546002106,	460299546002107,
460299546002108,	460299546002109,	460299546002110,
460299546002112,	460299546002125,	460299546002126,
460299546002127,	460299546002128,	460299546002129,

460299546002133,	460299546002134,	460299546002156,
460299546002157,	460299546002158,	460299546002165,
460299546002166,	460299546002167,	460299546002168,
460299546002169,	460299546002170,	460299546002171,
460299546002172,	460299546002173,	460299546002174,
460299546002175,	460299546002176,	460299546002177,
460299546002178,	460299546002179,	460299546002180,
460299546002181,	460299546002182,	460299546002183,
460299546002184,	460299546002185,	460299546002186,
460299546002187,	460299546002188,	460299546002190,
460299546002191,	460299546002192,	460299546002193,
460299546002194,	460299546002195,	460299546002196,
460299546002197,	460299546002198,	460299546002199,
460299546002200,	460299546002201,	460299546002202,
460299546002203,	460299546002204,	460299546002205,
460299546002206,	460299546002207,	460299546002208,
460299546002209,	460299546002210,	460299546002211,
460299546002212,	460299546002213,	460299546002214,
460299546002215,	460299546002216,	460299546002217,
460299546002218,	460299546002219,	460299546002220,
460299546002221,	460299546002222,	460299546002223,
460299546002224,	460299546002225,	460299546002226,
460299546002227,	460299546002228,	460299546002229,
460299546002230,	460299546002231,	460299546002232,
460299546002233,	460299546002234,	460299546002235,
460299546002236,	460299546002237,	460299546002238,
460299546002239,	460299546002240,	460299546002241,
460299546002242,	460299546002243,	460299546002244,
460299546002245,	460299546002246,	460299546002247,
460299546002248,	460299546002249,	460299546002250,
460299546002251,	460299546002252,	460299546002253,
460299546002254,	460299546002255,	460299546002256,
460299546002257,	460299546002258,	460299546002259,
460299546002260,	460299546002261,	460299546002262,
460299546002263,	460299546002264,	460299546002265,
460299546002266,	460299546002267,	460299546002268,
460299546002269,	460299546002270,	460299546002271,
460299546002272,	460299546002273,	460299546002274,

460299546002275, 460299546002276, 460299546002277,
460299546002278, 460299546002279, 460299546002280,
460299546002281, 460299546002282, 460299546002283,
460299546002284, 460299546002285, 460299546002286,
460299546002287, 460299546002288, 460299546002290,
460299546002291, 460299546002292, 460299546002293,
460299546002299, 460299546002300, 460299546002301,
460299546002313, 460299546002320, 460299546002327,
460299546002328, 460299546002329, 460299546002330,
460299546002331, 460299546002332, 460299546002333,
460299546002334, 460299546002335, 460299546002336,
460299546002337, 460299546002338, 460299546002339,
460299546002340, 460299546002341, 460299546002342,
460299546002343, 460299546002344, 460299546002345,
460299546002346, 460299546002347, 460299546002348,
460299546002350, 460299546002352, 460299546002353,
460299546002354, 460299546002355;

(g) The portion of Codrington County in VTD Voting District 3, the blocks

of: 460299541001005, 460299541001006, 460299541001007,
460299541001008, 460299541001009, 460299541001010,
460299541001011, 460299541001012, 460299541001013,
460299541001014, 460299541001015, 460299541001016,
460299541001017, 460299541001018, 460299541001019,
460299541001020, 460299541001021, 460299541001022,
460299541001023, 460299541001024, 460299541001025,
460299541001026, 460299541001027, 460299541001028,
460299541001029, 460299541001030, 460299541001031,
460299541001032, 460299541001033, 460299541001034,
460299541001035, 460299541001036, 460299541001037,
460299541001060, 460299541001061, 460299541001081,
460299541001082, 460299541001083, 460299541001084,
460299541001085, 460299541001086, 460299541001087,
460299541001088, 460299541001089, 460299541001096,
460299541001097, 460299541001110, 460299541001111,
460299541001112, 460299541001113, 460299541001114,
460299541001115, 460299541001116, 460299541001117,
460299541001118, 460299541001119, 460299541001120,
460299541001121, 460299541001122, 460299541001123,

460299541001124,	460299541001125,	460299541001126,
460299541001127,	460299541001128,	460299541001129,
460299541001130,	460299541001131,	460299541001132,
460299541001133,	460299541001134,	460299541001135,
460299541001136,	460299541001137,	460299541001138,
460299541001139,	460299541001140,	460299541001141,
460299541001142,	460299541001143,	460299541001144,
460299541001145,	460299541001146,	460299541001147,
460299541001148,	460299541001149,	460299541001150,
460299541001151,	460299541001152,	460299541001153,
460299541001154,	460299541001155,	460299541001156,
460299541001157,	460299541001158,	460299541001159,
460299541001160,	460299541001161,	460299541001162,
460299541001163,	460299541001189,	460299541001190,
460299541001192,	460299541001205,	460299546002000,
460299546002001,	460299546002002,	460299546002003,
460299546002004,	460299546002005,	460299546002006,
460299546002007,	460299546002008,	460299546002009,
460299546002010,	460299546002011,	460299546002012,
460299546002013,	460299546002014,	460299546002015,
460299546002016,	460299546002017,	460299546002018,
460299546002019,	460299546002032,	460299546002033,
460299546002034,	460299546002035,	460299546002036,
460299546002037,	460299546002038,	460299546002039,
460299546002040,	460299546002041,	460299546002042,
460299546002043,	460299546002044,	460299546002045,
460299546002046,	460299546002047,	460299546002048,
460299546002049,	460299546002050,	460299546002051,
460299546002052,	460299546002053,	460299546002054,
460299546002055,	460299546002056,	460299546002057,
460299546002058,	460299546002059,	460299546002060,
460299546002061,	460299546002062,	460299546002063,
460299546002064,	460299546002065,	460299546002066,
460299546002067,	460299546002068,	460299546002069,
460299546002070,	460299546002071,	460299546002111,
460299546002113,	460299546002114,	460299546002115,
460299546002116,	460299546002117,	460299546002118,
460299546002119,	460299546002120,	460299546002121,

460299546002122, 460299546002123, 460299546002124,
460299546002130, 460299546002131, 460299546002132,
460299546002135, 460299546002136, 460299546002137,
460299546002138, 460299546002139, 460299546002140,
460299546002141, 460299546002142, 460299546002143,
460299546002144, 460299546002145, 460299546002146,
460299546002147, 460299546002148, 460299546002149,
460299546002150, 460299546002151, 460299546002152,
460299546002153, 460299546002154, 460299546002155,
460299546002159, 460299546002160, 460299546002161,
460299546002162, 460299546002163, 460299546002164,
460299546002189, 460299546002302, 460299546002303,
460299546002304, 460299546002305, 460299546002306,
460299546002307, 460299546002308, 460299546002309,
460299546002310, 460299546002311, 460299546002312,
460299546002315, 460299546002349;

(h) The portion of Codington County in VTD Voting District 5, the blocks

of: 460299541001000, 460299541001001, 460299541001002,
460299541001003, 460299541001004, 460299541001038,
460299541001039, 460299541001040, 460299541001041,
460299541001042, 460299541001043, 460299541001044,
460299541001045, 460299541001046, 460299541001047,
460299541001048, 460299541001049, 460299541001050,
460299541001051, 460299541001052, 460299541001053,
460299541001054, 460299541001055, 460299541001056,
460299541001057, 460299541001058, 460299541001059,
460299541001062, 460299541001063, 460299541001064,
460299541001065, 460299541001066, 460299541001067,
460299541001068, 460299541001069, 460299541001070,
460299541001071, 460299541001072, 460299541001073,
460299541001074, 460299541001075, 460299541001076,
460299541001077, 460299541001078, 460299541001079,
460299541001080, 460299541001090, 460299541001091,
460299541001092, 460299541001093, 460299541001094,
460299541001095, 460299541001098, 460299541001099,
460299541001100, 460299541001101, 460299541001102,
460299541001103, 460299541001104, 460299541001105,
460299541001106, 460299541001107, 460299541001108,

460299541001109,	460299541001164,	460299541001165,
460299541001166,	460299541001167,	460299541001168,
460299541001169,	460299541001170,	460299541001171,
460299541001172,	460299541001173,	460299541001174,
460299541001175,	460299541001176,	460299541001177,
460299541001178,	460299541001179,	460299541001180,
460299541001181,	460299541001182,	460299541001183,
460299541001184,	460299541001185,	460299541001186,
460299541001187,	460299541001188,	460299541001191,
460299541001206,	460299541002000,	460299541002001,
460299541002002,	460299541002003,	460299541002011,
460299541002012,	460299541002013,	460299541002014,
460299541002015,	460299541002045,	460299541002056,
460299541002057,	460299541002058,	460299541002059,
460299541002060,	460299541002061,	460299541002062,
460299541002063,	460299541002064,	460299541002065,
460299541002066,	460299541002067,	460299541002068,
460299541002069,	460299541002070,	460299541002071,
460299541002072,	460299541002073,	460299541002074,
460299541002075,	460299541002076,	460299541002077,
460299541002078,	460299541002079,	460299541002080,
460299541002081,	460299541002082,	460299541002083,
460299541002084,	460299541002085,	460299541002086,
460299541002087,	460299541002088,	460299541002089,
460299541002090,	460299541002091,	460299541002092,
460299541002093,	460299541002094,	460299541002095,
460299541002096,	460299541002097,	460299541002098,
460299541002099,	460299541002100,	460299541002101,
460299541002102,	460299541002103,	460299541002104,
460299541002105,	460299541002106,	460299541002107,
460299541002108,	460299541002109,	460299541002110,
460299541002111,	460299541002112,	460299541002113,
460299541002151,	460299541002152,	460299541002153,
460299541002154,	460299541002155,	460299541002156,
460299541002157,	460299541002158,	460299541002159,
460299541002160,	460299541002161,	460299541002162,
460299541002163,	460299541002164,	460299541002202,
460299541002203,	460299541002204,	460299541002205,

460299541002206, 460299541002207, 460299541002208,
460299541002209, 460299541002210, 460299541002211,
460299541002212, 460299541002213, 460299541002214,
460299541002215, 460299541002216, 460299541002217,
460299541002218, 460299541002219, 460299541002220,
460299541002221, 460299541002222, 460299541002223,
460299541002224, 460299541002225, 460299541002227,
460299541002228, 460299541002229, 460299541002230,
460299541002231, 460299541002232, 460299541002233,
460299541002234, 460299541002235, 460299541002236,
460299541002237, 460299541002238, 460299541002239,
460299541002240, 460299541002241;

(i) The portion of Roberts County in VTD-precinct 5 Agency-Lawrence-Becker-SpringGrove-EasterTwps-PeeverTown, the blocks of:

461099504001000, 461099504001001, 461099504001002,
461099504001003, 461099504001004, 461099504001005,
461099504001006, 461099504001007, 461099504001008,
461099504001009, 461099504001010, 461099504001011,
461099504001012, 461099504001013, 461099504001014,
461099504001015, 461099504001016, 461099504001017,
461099504001018, 461099504001019, 461099504001020,
461099504001021, 461099504001022, 461099504001023,
461099504001024, 461099504001025, 461099504001026,
461099504001027, 461099504001028, 461099504001029,
461099504001035, 461099504001036, 461099504001037,
461099504001038; and

(j) The portion of Roberts County in VTD-precinct 9 Lee-Lake-SpringdaleTwps-WilmotTown, in Roberts County, the blocks of:

461099408003180, 461099504001030, 461099504001031,
461099504001032, 461099504001033, 461099504001034,
461099504001039, 461099504001040, 461099504001041,
461099504001042, 461099504001043, 461099504001044,
461099504001045, 461099504001046, 461099504001047,
461099504001048, 461099504001049, 461099504001050,
461099504001051, 461099504001052, 461099504001053,
461099504001054, 461099504001055, 461099504001056,
461099504001057, 461099504001058, 461099504001059,
461099504001060, 461099504001061, 461099504001062,

461099504001063,	461099504001064,	461099504001065,
461099504001066,	461099504001067,	461099504001068,
461099504001069,	461099504001070,	461099504001071,
461099504001072,	461099504001073,	461099504001074,
461099504001075,	461099504001076,	461099504001077,
461099504001078,	461099504001079,	461099504001080,
461099504001081,	461099504001082,	461099504001083,
461099504001084,	461099504001085,	461099504001086,
461099504001087,	461099504001088,	461099504001089,
461099504001090,	461099504001091,	461099504001092,
461099504001093,	461099504001094,	461099504001095,
461099504001096,	461099504001097,	461099504001098,
461099504001099,	461099504001100,	461099504001120,
461099504001121,	461099504001122,	461099504001123,
461099504001124,	461099504001125,	461099504001126,
461099504001127,	461099504001129,	461099504001130,
461099504001131,	461099504001132,	461099504001133,
461099504001134,	461099504001135,	461099504001136,
461099504001137,	461099504001138,	461099504001139,
461099504001140,	461099504001141,	461099504001142,
461099504001143,	461099504001144,	461099504001145,
461099504001146,	461099504001147,	461099504001148,
461099504001149,	461099504001150,	461099504001151,
461099504001152,	461099504001153,	461099504001154,
461099504001155,	461099504001156,	461099504001160,
461099504001161,	461099504001162,	461099504001163,
461099504001164,	461099504001165,	461099504001166,
461099504001167,	461099504001168,	461099504001173,
461099504001174,	461099504001175,	461099504001176,
461099504001177,	461099504001178,	461099504001179,
461099504001180,	461099504001190,	461099504001191,
461099504001192.		

(5) District No. 5:

(a) The portion of Codington County consisting of precincts VTD-Watertown ward A1 (part of Voting District 4), VTD-Watertown ward A2 (part of Voting District 4), VTD-Watertown ward A3 (part of Voting District 4), VTD-Watertown ward A4 (part of Voting District 4), VTD-Watertown ward B1 (part of Voting District 1), VTD-Watertown ward B2 (part of

Voting District 1), VTD-Watertown ward B3 (part of Voting District 1), VTD-Watertown ward B4 (part of Voting District 1), VTD-Watertown ward C1 (part of Voting District 1), VTD-Watertown ward C2 (part of Voting District 5), VTD-Watertown ward C3 (part of Voting District 2), VTD-Watertown ward C4 (part of Voting District 2), VTD-Watertown ward D1 (part of Voting District 4), VTD-Watertown ward D2 (part of Voting District 5), VTD-Watertown ward D3 (part of Voting District 5), VTD-Watertown ward D4 (part of Voting District 5), VTD-Watertown ward E1 (part of Voting District 3), VTD-Watertown ward E2 (part of Voting District 3), VTD-Watertown ward E3 (part of Voting District 3), VTD-Watertown ward E4 (part of Voting District 3), and VTD-Watertown ward E5 (part of Voting District 1);

(b) The portion of Codington County in VTD Voting District 2, the blocks of:

460299545011025,	460299545011026,	460299545011027,
460299545011028,	460299545011029,	460299545011030,
460299545011036,	460299545011037,	460299545011038,
460299545011039,	460299545011040,	460299545011042,
460299545011043,	460299545012044,	460299545012063,
460299545012064,	460299545012065,	460299545012066,
460299545012067,	460299545012068,	460299545012069,
460299545012071,	460299546001053,	460299546001130,
460299546001131,	460299546001132,	460299546001133,
460299546001134,	460299546001135,	460299546001136,
460299546001137,	460299546001138,	460299546001139,
460299546001140,	460299546001141,	460299546001142,
460299546001143,	460299546001144,	460299546001145,
460299546001146,	460299546001147,	460299546001148,
460299546001149,	460299546001150,	460299546001151,
460299546001178,	460299546001179;	

(c) The portion of Codington County in VTD Voting District 3, the blocks of:

460299541001193,	460299541001194,	460299541001195,
460299541001196,	460299541001197,	460299541001199,
460299541001203,	460299541002248,	460299541002249,
460299541002255,	460299541002256,	460299543021009,
460299545011014,	460299545011015,	460299545011016,
460299545011017,	460299545011018,	460299545011019,
460299545011021,	460299545023008,	460299545023013,
460299545023018,	460299545023024,	460299545023026,

460299545023027, 460299545023028, 460299545023029,
460299545023030, 460299545023031, 460299545023032,
460299545023049, 460299545023056, 460299545023061,
460299545023062, 460299545023063, 460299545023064,
460299545023065, 460299545024000, 460299545024001,
460299545024002, 460299545024003, 460299545024005,
460299545024008, 460299545024010, 460299545024012,
460299545024013, 460299545024014, 460299545024016,
460299545024022, 460299545024024, 460299545024027,
460299546001001, 460299546001033, 460299546002289,
460299546002294, 460299546002295, 460299546002296,
460299546002297, 460299546002298, 460299546002314,
460299546002316, 460299546002317, 460299546002319,
460299546002321, 460299546002322, 460299546002323,
460299546002324, 460299546002325; and

(d) The portion of Codington County in VTD Voting District 5, the blocks of:

460299541002004, 460299541002005, 460299541002006,
460299541002007, 460299541002008, 460299541002009,
460299541002010, 460299541002016, 460299541002017,
460299541002018, 460299541002019, 460299541002020,
460299541002021, 460299541002022, 460299541002023,
460299541002024, 460299541002025, 460299541002026,
460299541002027, 460299541002028, 460299541002029,
460299541002031, 460299541002035, 460299541002039,
460299541002040, 460299541002041, 460299541002042,
460299541002043, 460299541002044, 460299541002046,
460299541002048, 460299541002049, 460299541002050,
460299541002052, 460299541002054, 460299541002114,
460299541002115, 460299541002116, 460299541002124,
460299541002125, 460299541002126, 460299541002127,
460299541002129, 460299541002131, 460299541002132,
460299541002134, 460299541002135, 460299541002136,
460299541002139, 460299541002140, 460299541002141,
460299541002142, 460299541002143, 460299541002144,
460299541002145, 460299541002146, 460299541002147,
460299541002148, 460299541002149, 460299541002150,
460299541002165, 460299541002166, 460299541002167,
460299541002168, 460299541002169, 460299541002170,

460299541002171,	460299541002172,	460299541002173,
460299541002174,	460299541002175,	460299541002176,
460299541002177,	460299541002178,	460299541002179,
460299541002180,	460299541002181,	460299541002182,
460299541002183,	460299541002184,	460299541002185,
460299541002186,	460299541002187,	460299541002188,
460299541002189,	460299541002190,	460299541002191,
460299541002192,	460299541002193,	460299541002194,
460299541002195,	460299541002196,	460299541002197,
460299541002198,	460299541002199,	460299541002200,
460299541002201,	460299541002226,	460299541002242,
460299541002243,	460299541002244,	460299541002245,
460299541002246,	460299541002247,	460299541002250,
460299541002251,	460299541002252,	460299541002253,
460299541002254,	460299541002262,	460299541002263,
460299543011000,	460299543011001,	460299543011002,
460299543011003,	460299543011007,	460299543011045,
460299543011054,	460299543011058,	460299543021000,
460299543021003,	460299543021013,	460299543021014,
460299543021023,	460299543023000,	460299545012007,
460299545012010,	460299545012012,	460299545012013,
460299545012015,	460299545012028,	460299545012031,
460299545012035,	460299545012047,	460299545012051,
460299545012053,	460299545012054,	460299545012055,
460299545012056,	460299545012057,	460299545012058,
460299545012059,	460299545012070,	460299545012073,
460299545012074.		

(6) District No. 6:

(a) The portion of Lincoln County consisting of precincts VTD-DelapreTwp, VTD-Harrisburg ward 1 (part of precinct 27), VTD-Tea ward 1 (part of precinct 24), VTD-Tea ward 2 (part of precinct 24), VTD-Tea ward 3 (part of precinct 24), VTD-Sioux Falls precinct 1-13, VTD-Sioux Falls precinct 1-14, and VTD-Sioux Falls precinct 1-16;

(b) The portion of Lincoln County in VTD-Harrisburg ward 2 (part of precinct 29), the blocks of: 460830101071002, 460830101071005, 460830101072001, 460830101072002, 460830101072003, 460830101072004, 460830101072005, 460830101072006, 460830101072007, 460830101072008, 460830101072009,

460830101072010, 460830101072015, 460830101072016,
460830101072017, 460830101072018, 460830101072019,
460830101072020, 460830101072022, 460830101072023,
460830101072024, 460830101072025, 460830101072026,
460830101072027, 460830101072028, 460830101072029,
460830101072030, 460830101072031, 460830101072032,
460830101072033, 460830101072034, 460830101072035,
460830101072036, 460830101072037, 460830101072038,
460830101072040, 460830101072041, 460830101072043,
460830101072044, 460830101072045, 460830101072046,
460830101072047, 460830101072048, 460830101072049,
460830101072050, 460830101073035, 460830101073036,
460830101073037, 460830101073038, 460830101073039,
460830101073040, 460830101073041, 460830101073042,
460830101073044, 460830101073045, 460830101073046,
460830101073047, 460830101073048, 460830101073069,
460830101073070, 460830101073072;

(c) The portion of Lincoln County in VTD-La ValleyTwp, the blocks of:

460830101071006, 460830101071007, 460830101071008,
460830101071009, 460830101071010, 460830101071011,
460830101071023, 460830101072000, 460830101072021,
460830101072039, 460830101072042, 460830101141042,
460830101141043, 460830101141044, 460830101141045,
460830101141046, 460830101141047, 460830101141048,
460830101141049, 460830101141058, 460830101141059,
460830101141067, 460830101141068, 460830101141077,
460830101141078, 460830101141079, 460830101141080,
460830101141081, 460830101141082, 460830101141083,
460830101141084, 460830101141085, 460830101141086,
460830101141087, 460830101141088, 460830101141089,
460830101141090, 460830101141091, 460830101141092,
460830101141093, 460830101141094, 460830101141097,
460830101141098, 460830101141099, 460830101141100,
460830101141101, 460830101141105, 460830101141106,
460830101141117, 460830101141118, 460830101141192;

(d) The portion of Lincoln County in VTD-PerryTwp, the blocks of:

460830103001000, 460830103001001, 460830103001002,
460830103001003, 460830103001004, 460830103001005,

460830103001006, 460830103001007, 460830103001008,
460830103001009, 460830103001010, 460830103001011,
460830103001012, 460830103001013, 460830103001014,
460830103001015, 460830103001016, 460830103001017,
460830103001018, 460830103001019, 460830103001020,
460830103001021, 460830103001022, 460830103001023,
460830103001024, 460830103001025, 460830103001026,
460830103001027, 460830103001028, 460830103001029,
460830103001030, 460830103001031, 460830103001032,
460830103001033, 460830103001034, 460830103001035,
460830103001038, 460830103001039, 460830103001040,
460830103001041, 460830103001120;

(e) The portion of Lincoln County in VTD-Sioux Falls precinct 1-12, the blocks of: 460830101102009, 460830101102010, 460830101102011, 460830101102012, 460830101102013, 460830101102014, 460830101102015, 460830101102016, 460830101102017, 460830101102018, 460830101102022, 460830101102023, 460830101102026, 460830101102032, 460830101102033, 460830101102034, 460830101102035, 460830101102036, 460830101102037; and

(f) The portion of Lincoln County in VTD-SpringdaleTwp, the blocks of: 460830101073000, 460830101073001, 460830101073002, 460830101073003, 460830101073004, 460830101073005, 460830101073006, 460830101073007, 460830101073008, 460830101073009, 460830101073010, 460830101073011, 460830101073012, 460830101073013, 460830101073015, 460830101073017, 460830101073019, 460830101073020, 460830101073029, 460830101073030, 460830101073031, 460830101073032, 460830101073033, 460830101073034, 460830101073043, 460830101073058, 460830101073059, 460830101073062, 460830101073064, 460830101073073, 460830101124007, 460830101132007, 460830101132010, 460830101132011, 460830101132012, 460830101132015, 460830101132016, 460830101132017, 460830101133000, 460830101133014, 460830101133015, 460830101133016, 460830101133019, 460830101133020, 460830101133021, 460830101133022, 460830101133023, 460830101133024, 460830101133025, 460830101133026, 460830101141000,

460830101141001,	460830101141002,	460830101141003,
460830101141004,	460830101141005,	460830101141006,
460830101141007,	460830101141008,	460830101141009,
460830101141010,	460830101141011,	460830101141012,
460830101141013,	460830101141017,	460830101141018,
460830101141019,	460830101141020,	460830101141021,
460830101141190,	460830101142000,	460830101142001,
460830101142002,	460830101142012,	460830101142018,
460830101142019,	460830101142020,	460830101142021,
460830101142022,	460830101142023,	460830101142024,
460830101142025,	460830101142026,	460830101142027,
460830101142028,	460830101142029,	460830101142030,
460830101142031,	460830101142032,	460830101142033,
460830101142034,	460830101142035,	460830101142036,
460830101142037,	460830101142038,	460830101142039,
460830101142040,	460830101142041,	460830101142042,
460830101142043,	460830101142044,	460830101142045,
460830101142046,	460830101142047,	460830101142048,
460830101142049,	460830101142050,	460830101142051,
460830101142052,	460830101142053,	460830101142054,
460830101142055,	460830101142056,	460830101142057,
460830101142058,	460830101142059,	460830101142060,
460830101142061,	460830101142062,	460830101142063,
460830101162032,	460830101162037,	460830101162039,
460830101162040.		

(7) District No. 7:

(a) The portion of Brookings County consisting of precincts VTD-precinct 1, VTD-precinct 2, VTD-precinct 3, VTD-precinct 4, VTD-precinct 5, VTD-precinct 6, VTD-precinct 8, and VTD-precinct 13; and

(b) The portion of Brookings County in VTD-precinct 11, the blocks of:

460119586002017,	460119586002018,	460119586002019,
460119586002021,	460119586002022,	460119586002023,
460119586002024,	460119586002025,	460119586002026,
460119586002027,	460119586002028,	460119586002029,
460119586002030,	460119586002045,	460119586002046,
460119586002081,	460119586002082,	460119586002088,
460119586002089,	460119586002090,	460119586002091,
460119586002092,	460119586002093,	460119586002095,

460119586002096,	460119586002097,	460119586002099,
460119586002104,	460119586002106,	460119586002107,
460119586002108,	460119586002117,	460119586002119,
460119586002121,	460119586002122,	460119586002123,
460119586002124,	460119586002125,	460119586002128,
460119586002129,	460119586002130,	460119586002131,
460119586002132,	460119586002133,	460119586003005,
460119586003006,	460119586003007,	460119586003008,
460119586003009,	460119586003010,	460119586003011,
460119586003012,	460119586003013,	460119586003014,
460119586003015,	460119586003016,	460119586003017,
460119586003018,	460119586003019,	460119586003020,
460119586003021,	460119586003022,	460119586003023,
460119586003024,	460119586003025,	460119586003026,
460119586003027,	460119586003028,	460119586003029,
460119586003030,	460119586003031,	460119586003032,
460119586003033,	460119586003034,	460119586003035,
460119586003036,	460119586003040,	460119586003131,
460119586003132,	460119586003133,	460119587002139,
460119587002140,	460119587002141,	460119587002142,
460119589005004,	460119589005005.	

(8) District No. 8:

- (a) Kingsbury and Lake counties;
- (b) The portion of Brookings County consisting of precincts VTD-precinct 9, VTD-precinct 10, VTD-precinct 12, VTD-precinct 14, and VTD-precinct 15, VTD-precinct 16;
- (c) The portion of Miner County consisting of precincts VTD-Howard precinct 1, VTD-Howard precinct 2, VTD-Howard precinct 3, VTD-precinct 4, VTD-precinct 6, VTD-precinct 7, and VTD-precinct 8; and
- (d) The portion of Brookings County in VTD-precinct 11, the blocks of:

460119586002020,	460119586002031,	460119586002032,
460119586002033,	460119586002035,	460119586002036,
460119586002037,	460119586002038,	460119586002039,
460119586002040,	460119586002041,	460119586002042,
460119586002043,	460119586002044,	460119586002047,
460119586002048,	460119586002049,	460119586002050,
460119586002051,	460119586002052,	460119586002062,
460119586002063,	460119586002064,	460119586002065,
460119586002066,	460119586002067,	460119586002068,

460119586002069,	460119586002070,	460119586002071,
460119586002072,	460119586002073,	460119586002074,
460119586002075,	460119586002076,	460119586002077,
460119586002078,	460119586002079,	460119586002080,
460119586002083,	460119586002084,	460119586002085,
460119586002087,	460119586003000,	460119586003001,
460119586003002,	460119586003003,	460119586003004,
460119586003037,	460119586003038,	460119586003039,
460119586003041,	460119586003042,	460119586003043,
460119586003044,	460119586003045,	460119586003058,
460119586003059,	460119586003060,	460119586003061,
460119586003062,	460119586003063,	460119586003064,
460119586003065,	460119586003066,	460119586003067,
460119586003068,	460119586003069,	460119586003070,
460119586003071,	460119586003072,	460119586003073,
460119586003074,	460119586003075,	460119586003076,
460119586003077,	460119586003078,	460119586003079,
460119586003080,	460119586003081,	460119586003082,
460119586003083,	460119586003084,	460119586003085,
460119586003086,	460119586003087,	460119586003105,
460119586003106,	460119586003107,	460119586003108,
460119586003109,	460119586003110,	460119586003111,
460119586003112,	460119586003113,	460119586003114,
460119586003115,	460119586003116,	460119586003117,
460119586004004,	460119586004005,	460119586004006,
460119586004007,	460119586004019,	460119587004055,
460119587004056,	460119587004057,	460119587004060,
460119587004061,	460119587004062,	460119587004063,
460119587004064,	460119587004065,	460119590003041,
460119590003042, 460119590003045, 460119590003046.		

(9) District No. 9:

(a) The portion of Minnehaha County consisting of precincts VTD 3-12, VTD 3-16, and VTD VP 17;

(b) The portion of Minnehaha County in VTD 3-14, the blocks of:

460990104051000,	460990104051001,	460990104051002,
460990104051003,	460990104051004,	460990104051005,
460990104051006,	460990104051007,	460990104051008,
460990104051009,	460990104051010,	460990104051011,

460990104051012, 460990104051013, 460990104051014,
460990104051015, 460990104051016, 460990104051017,
460990104051018, 460990104051019, 460990104051020,
460990104051021, 460990104051022, 460990104051023,
460990104051024, 460990104053026, 460990104053027,
460990104053028, 460990104053029, 460990104053032,
460990104053033, 460990104053034, 460990104053035,
460990104053036, 460990104053037, 460990104053038,
460990104053042, 460990104053043, 460990104053044,
460990104053045, 460990104053048, 460990104053049,
460990104053050, 460990104054009, 460990104054010,
460990104054011, 460990104054012, 460990104054013,
460990104054015, 460990104054016, 460990104054017,
460990104054018, 460990104054019, 460990104054020,
460990104054021, 460990104054022, 460990104054023,
460990104054024, 460990104054025, 460990104054026,
460990104054027, 460990104054028, 460990104054029,
460990104054030, 460990104054031, 460990104054032,
460990104054034, 460990104054035, 460990104054036,
460990104054037, 460990104054039, 460990104054040;

(c) The portion of Minnehaha County in VTD 3-17, the blocks of:

460990011121001, 460990011121002, 460990011121003,
460990011121004, 460990011121005, 460990011121006,
460990011121007, 460990011121008, 460990011121009,
460990011121018, 460990011121019, 460990011121020,
460990011121021, 460990011121022, 460990011121023,
460990011121024, 460990011121025, 460990011121026,
460990011121027, 460990011121028, 460990011122008,
460990011122009, 460990011122010, 460990011122015,
460990011122016, 460990011122017, 460990011122018,
460990011122019, 460990011122020, 460990011122021,
460990011122022, 460990011122023, 460990011122024,
460990011122025, 460990011122026, 460990011122027,
460990011122028, 460990011122031, 460990011122032,
460990104062000, 460990104062001, 460990104062002,
460990104062003, 460990104062004, 460990104062005,
460990104062006, 460990104062007, 460990104062008,
460990104062009, 460990104062010, 460990104062011,

460990104062012, 460990104062013, 460990104062014,
460990104062015, 460990104062016, 460990104062017,
460990104062018, 460990104062019, 460990104062020,
460990104063007, 460990104063037, 460990104063038,
460990104063039, 460990104063040, 460990104063043,
460990104063044, 460990104063045, 460990104063046,
460990104063048, 460990104063049;

(d) The portion of Minnehaha County in VTD VP 06, the blocks of:

460990010012011, 460990010013000, 460990010013001,
460990010013002, 460990010013003, 460990010013004,
460990010013005, 460990010013006, 460990010013008,
460990010013011, 460990010013032, 460990011113004,
460990011113006, 460990011113007, 460990104054000,
460990104054001, 460990104054002, 460990104054003,
460990104054004, 460990104054005, 460990104054006,
460990104054007, 460990104054008, 460990104054014,
460990104054033, 460990104054038, 460990104061028,
460990104061029, 460990104061030, 460990104061031,
460990104061032, 460990104061033, 460990104061034,
460990104061035, 460990104061036, 460990104061037,
460990104061038, 460990104061039, 460990104061040,
460990104061041, 460990104061042, 460990104061043,
460990104061044, 460990104061045, 460990104061046,
460990104061047, 460990104061048, 460990104061049,
460990104061050, 460990104061051, 460990104061052,
460990104061053, 460990104061054, 460990104061055,
460990104061057, 460990104061058, 460990104061059,
460990104061060, 460990104061061, 460990104061062,
460990104061063, 460990104061064, 460990104061065,
460990104061066, 460990104061069, 460990104061070,
460990104061071, 460990104061072, 460990104061073,
460990104061074, 460990104061075, 460990104061076,
460990104061077, 460990104061078, 460990104061079,
460990104061080, 460990104061081, 460990104061082,
460990104061083, 460990104061084, 460990104061085,
460990104061086, 460990104061087, 460990104061088,
460990104061089, 460990104061090, 460990104061091,
460990104061092, 460990104061093, 460990104061094,

460990104061095, 460990104061096, 460990104061097,
460990104061098, 460990104061099, 460990104061100,
460990104061101, 460990104061105, 460990104061106,
460990104061107, 460990104061108, 460990104061113,
460990104061114, 460990104061115, 460990104061116,
460990104061117, 460990104061118, 460990104063000,
460990104063001, 460990104063002, 460990104063003,
460990104063004, 460990104063005, 460990104063006,
460990104063008, 460990104063009, 460990104063010,
460990104063011, 460990104063023, 460990104063024,
460990104063025, 460990104063028, 460990104063029,
460990104063041, 460990104063042, 460990104063047; and

(e) The portion of Minnehaha County in VTD VP 07, the blocks of:

460990103001029, 460990103001032, 460990103001033,
460990103001034, 460990103001037, 460990103001038,
460990103001039, 460990103001040, 460990103001041,
460990103001042, 460990103001043, 460990103001044,
460990103001045, 460990103001046, 460990103001049,
460990103001050, 460990103001051, 460990103001052,
460990103001053, 460990103001054, 460990103003000,
460990103003001, 460990103003002, 460990103003003,
460990103003004, 460990103003005, 460990103003006,
460990103003007, 460990103003008, 460990103003009,
460990103003010, 460990103003011, 460990103003012,
460990103003013, 460990103003014, 460990103003015,
460990103003016, 460990103003017, 460990103003018,
460990103003019, 460990103003020, 460990103003021,
460990103003022, 460990103003023, 460990103003024,
460990103003025, 460990103003026, 460990103003027,
460990103003028, 460990103003029, 460990103003030,
460990103003031, 460990103003032, 460990103003033,
460990103003034, 460990103003035, 460990103003036,
460990103003037, 460990103003038, 460990103003039,
460990103003040, 460990103003041, 460990103004000,
460990103004001, 460990103004002, 460990103004003,
460990103004004, 460990103004005, 460990103004006,
460990103004007, 460990103004008, 460990103004009,
460990103004010, 460990103004011, 460990103004012,

460990103004013,	460990103004014,	460990103004015,
460990103004016,	460990103004017,	460990103004018,
460990103004019,	460990103004020,	460990103004021,
460990103004022,	460990103004023,	460990103004024,
460990103004025,	460990103004026,	460990103004027,
460990103004028,	460990103004029,	460990103004030,
460990103004031,	460990103004032,	460990103004033,
460990103004034,	460990103004035,	460990103004036,
460990103004037,	460990103004038,	460990103004039,
460990103004040,	460990103004041,	460990103004042,
460990103004043,	460990103004044,	460990103004045,
460990103004046,	460990103004047,	460990103004048,
460990103004049,	460990103004050,	460990103004051,
460990103004052,	460990103004053,	460990103004054,
460990103004055,	460990103004056,	460990103004057,
460990103004058,	460990103004059,	460990103004060,
460990103004061,	460990103004062,	460990103004063,
460990103004064.		

(10) District No. 10:

(a) The portion of Minnehaha County consisting of precincts VTD 4-2, VTD 4-3, VTD 4-4, VTD 4-6, VTD 4-8, VTD 4-9, VTD 5-4, VTD 5-6, VTD 5-7, and VTD 5-8;

(b) The portion of Minnehaha County in VTD 4-7, the blocks of:

460990004081001,	460990004081005,	460990004081006,
460990004081007,	460990004081008,	460990004081009,
460990004081010,	460990004081011,	460990004081012,
460990004081013,	460990004081014,	460990004081015,
460990004081016,	460990004081017,	460990004081018,
460990004081019,	460990004081020,	460990004081027,
460990004081028,	460990004081029,	460990004081030,
460990004081031,	460990004081035,	460990004081036,
460990004081037,	460990004081038,	460990004081039,
460990004081040,	460990004081041,	460990004082000,
460990004082001,	460990004082002,	460990004082003,
460990004082004,	460990004082005,	460990004083000,
460990004083001,	460990004083002,	460990004083003,
460990004083004,	460990004083005,	460990004083006,
460990004083007,	460990004083008,	460990004083009,

460990004083010, 460990004083011, 460990004083012,
460990004083013, 460990004083014, 460990004083015,
460990004083016, 460990004083017, 460990004083018,
460990004083019, 460990104031077, 460990104031082,
460990104031093, 460990104043063, 460990104043064,
460990104043065, 460990104043066, 460990104043070,
460990104043071;

(c) The portion of Minnehaha County in VTD 4-10, the blocks of:

460990004061000, 460990004061001, 460990004061008,
460990004061009, 460990004061010, 460990004061011,
460990004061018, 460990004061019, 460990004061020,
460990004061021, 460990004071000, 460990004071001,
460990004071002, 460990004071003, 460990004071004,
460990004071005, 460990004071006, 460990004071007;

(d) The portion of Minnehaha County in VTD 5-2, the blocks of:

460990006001003, 460990006001004, 460990006001005,
460990006001006, 460990006001007, 460990006001021,
460990006002000, 460990006002001, 460990006002002,
460990006002003; and

(e) The portion of Minnehaha County in VTD VP 02, the blocks of:

460990004081002, 460990004081003, 460990004081004,
460990004081021, 460990004081022, 460990004081023,
460990004081024, 460990004081025, 460990004081026,
460990004081032, 460990004081033, 460990004081034,
460990104031079, 460990104031080, 460990104031081,
460990104031098, 460990104031099.

(11) District No. 11:

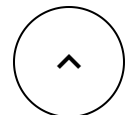
(a) The portion of Minnehaha County consisting of precincts VTD 1-6,
VTD 1-9, VTD 3-9, VTD 1-10, VTD 1-17, VTD 3-10, VTD 3-11, VTD 3-
13, and VTD 3-15;

(b) The portion of Minnehaha County in VTD 3-17, the blocks of
460990011053003 and 460990011053004; and

(c) The portion of Minnehaha County in VTD VP 06, the blocks of:

460990011053000, 460990011053001, 460990011053002,
460990011053005, 460990011053024, 460990011053025,
460990011053027.

(12) District No. 12:



(a) The portion of Lincoln County consisting of precincts VTD-Sioux Falls precinct 1-11, VTD-Sioux Falls precinct 1-15, and VTD-Sioux Falls precinct 1-18;

(b) The portion of Minnehaha County consisting of precincts VTD 1-3, VTD 1-4, VTD 1-5, VTD 5-9, VTD 5-10, VTD 5-17, VTD 5-19, and VTD 5-21;

(c) The portion of Lincoln County in VTD-Sioux Falls precinct 1-12, the blocks of: 460830101101000, 460830101101001, 460830101101002, 460830101101003, 460830101101004, 460830101101005, 460830101101006, 460830101101007, 460830101101008, 460830101101009, 460830101101010, 460830101101011, 460830101101012, 460830101101013, 460830101101014, 460830101102000, 460830101102001, 460830101102002, 460830101102003, 460830101102007, 460830101103002, 460830101103003, 460830101103004, 460830101103005, 460830101103006, 460830101104000, 460830101104001, 460830101104002, 460830101104003, 460830101104004, 460830101104008, 460830101104009, 460830101104010, 460830101104011, 460830101104012, 460830101104013, 460830101104019, 460830101104020;

(d) The portion of Minnehaha County in VTD 5-3, the blocks of: 460990006002014, 460990015021019, 460990015021020, 460990015021021, 460990015021022, 460990015021023, 460990015021024, 460990015022001, 460990015022002, 460990015022003, 460990015022004, 460990015022005, 460990015022006, 460990015022007, 460990015022008, 460990015022010, 460990015022012, 460990015022013, 460990015022014, 460990015022015, 460990015022016, 460990015022017, 460990015022018, 460990015022019, 460990015022020, 460990015022021, 460990015022022, 460990015023001, 460990015023002, 460990015023003, 460990015023004, 460990015023005, 460990015023010, 460990015023011, 460990015023012, 460990015023013, 460990015023015, 460990015023016, 460990015023017, 460990015023018, 460990015023019, 460990015023020, 460990015023021, 460990015023022, 460990015023023; and

(e) The portion of Minnehaha County in VTD 5-14, the blocks of: 460990015021018, 460990015022009, 460990015022023, 460990015023006, 460990015023007, 460990015023008,

460990015023009, 460990106002009, 460990106002010,
460990106002011, 460990106002015, 460990106003000,
460990106003001, 460990106003002, 460990106003003,
460990106003006, 460990106003007, 460990106003008,
460990106003009, 460990106003010, 460990106003011,
460990106003012, 460990106003013, 460990106003014,
460990106003015, 460990106003016, 460990106003017,
460990106003019, 460990106003020, 460990106003021.

(13) District No. 13:

- (a) The portion of Lincoln County consisting of precincts VTD-Sioux Falls precinct 2-10, VTD-Sioux Falls precinct 2-11, VTD-Sioux Falls precinct 2-12, VTD-Sioux Falls precinct 2-13, and VTD-Sioux Falls precinct 2-15;
- (b) The portion of Minnehaha County consisting of precincts VTD 2-1, VTD 5-11, VTD 5-12, and VTD 5-13; and
- (c) The portion of Lincoln County in VTD-SpringdaleTwp, the blocks of: 460830101142007 and 460830101142008.

(14) District No. 14:

- (a) The portion of Minnehaha County consisting of precincts VTD 2-2, VTD 2-3, VTD 2-6, VTD 2-8, VTD 2-9, and VTD 4-13;
- (b) The portion of Minnehaha County in VTD 2-7, the blocks of:
460990018041000, 460990018041001, 460990018041002,
460990018041003, 460990018041004, 460990018041005,
460990018041006, 460990018041007, 460990018041008,
460990018041009, 460990018041010, 460990018041011,
460990018041012, 460990018041013, 460990018041014,
460990018041015, 460990018041016, 460990018041017,
460990018061000, 460990018061001, 460990018061002,
460990018061003, 460990018061004, 460990018061005,
460990018061006, 460990018061007, 460990018061008,
460990018061009, 460990018061010, 460990018061011,
460990018061012, 460990018061013, 460990018061014,
460990018061015, 460990018061016, 460990018061017,
460990018061018, 460990018061019, 460990018061020,
460990018061021, 460990018061022, 460990018061023,
460990018061024, 460990018061025, 460990018061026;
- (c) The portion of Minnehaha County in VTD 2-14, the blocks of:
460990018052000, 460990018052001, 460990018052002,
460990018052003, 460990018052004, 460990018052005,

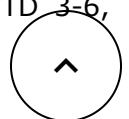
460990018052006, 460990018052007, 460990018052008,
460990018052009, 460990018052010, 460990018052011,
460990018052012, 460990018052013, 460990018052014,
460990018052015, 460990018052016, 460990018052017,
460990018052018, 460990018052037, 460990018062000,
460990018062001, 460990018062002, 460990018062003,
460990018062004, 460990018062005, 460990018062006,
460990018062007, 460990018062008, 460990018062009,
460990018062010, 460990018062011, 460990018062012,
460990018063000, 460990018063001, 460990018063002,
460990018063003, 460990018063004, 460990018063005,
460990018063006, 460990018063007, 460990018063008,
460990018063009, 460990018063010, 460990018063011,
460990018063012, 460990018063013, 460990018063014,
460990018063015, 460990018063016, 460990018063017,
460990018063018, 460990018063019, 460990018063020,
460990018063021, 460990018063022; and

(d) The portion of Minnehaha County in VTD 4-12, the blocks of:

460990004072005, 460990004072006, 460990004072007,
460990004072008, 460990004072009, 460990004073003,
460990004073004, 460990004073011, 460990004073012,
460990004073013, 460990004073019, 460990004073020,
460990004073021, 460990004073022, 460990004073023,
460990004073024, 460990004073025, 460990004073026,
460990004073027, 460990004073028, 460990004073029,
460990004073030, 460990004073031, 460990004073032,
460990004073033, 460990004073034, 460990018042000,
460990018042001, 460990018042002, 460990018042003,
460990018042004, 460990018042005, 460990018042006,
460990018042007, 460990018042008, 460990018042009,
460990018042010, 460990018042011, 460990018042012,
460990018042013, 460990018042014, 460990018042015,
460990018042016, 460990018042017, 460990018042018,
460990018042019, 460990018042020, 460990018042021.

(15) District No. 15:

(a) The portion of Minnehaha County consisting of precincts VTD 3-6,
VTD 4-1, VTD 5-1, VTD 4-14, VTD 5-18, and VTD 5-20;



(b) The portion of Minnehaha County in VTD 3-5, the blocks of:

460990001001014,	460990001001018,	460990001001022,
460990001001045,	460990001001046,	460990001001047,
460990001001048,	460990001001049,	460990001001050,
460990001001051,	460990001001053,	460990001001065,
460990001001066,	460990001001067,	460990001001068,
460990001001069,	460990001001070,	460990001001071,
460990001001072,	460990001001073,	460990001001074,
460990001001075,	460990001001076,	460990001001077,
460990001001078,	460990001001079,	460990001001080,
460990001001081,	460990001001082,	460990001001083,
460990001001084,	460990001001085,	460990001001086,
460990001001087,	460990001001088,	460990001001090,
460990001001091,	460990001001111,	460990002012000,
460990002012001,	460990002012002,	460990002012003,
460990002012004,	460990002012005,	460990002012006,
460990002012007,	460990002012008,	460990002012009,
460990002012010,	460990002012011,	460990002012012,
460990002012013,	460990002012014,	460990002012015,
460990002012016,	460990002012017,	460990002012018,
460990002012019,	460990002012020,	460990002012021,
460990002021000,	460990002021001,	460990002021002,
460990002021003,	460990002021004,	460990002021005,
460990002021006,	460990002021007,	460990002021008,
460990002021009,	460990002021010,	460990002021011,
460990002021012,	460990002021013,	460990002021014,
460990002021015,	460990002021016,	460990002021017,
460990002021018,	460990002021019,	460990002021020,
460990002021021,	460990002021022,	460990002021023,
460990002021024,	460990002021025,	460990002021026,
460990002021027,	460990002021028,	460990002021029,
460990002021030,	460990002021031,	460990002021032,
460990002021033,	460990002021034,	460990002021035,
460990002021036,	460990002021037,	460990002021038,
460990002021039,	460990002021040,	460990002021041,
460990002021042,	460990002021043,	460990002021044,
460990002021045,	460990002021046,	460990002021047,
460990002021048,	460990002021049,	460990002021050,

460990002021051, 460990002021052, 460990002021058,
460990002021059, 460990002022000, 460990002022001,
460990002022002, 460990009001004, 460990104052014,
460990104052015, 460990104052016, 460990104052017,
460990104052018, 460990104052023, 460990104052024,
460990104052025, 460990104052026, 460990104052027,
460990104052028, 460990104052029, 460990104052030,
460990104052031, 460990104052032, 460990104052033,
460990104052034, 460990104052035, 460990104052036;

(c) The portion of Minnehaha County in VTD 4-5, the blocks of:

460990001001019, 460990001001020, 460990001001023,
460990001001024, 460990001001025, 460990001001026,
460990001001027, 460990001001028, 460990001001029,
460990001001030, 460990001001031, 460990001001042,
460990001001043, 460990001001044, 460990001001054,
460990001001055, 460990001001056, 460990001001057,
460990001001058, 460990001001059, 460990001001060,
460990001001061, 460990001001062, 460990001001089,
460990001001092, 460990001001093, 460990001001094,
460990001001095, 460990001001096, 460990001001097,
460990001001098, 460990001001099, 460990001001100,
460990001001101, 460990001001102, 460990001001103,
460990001001104, 460990001001105, 460990001001106,
460990001001107, 460990001001108, 460990001001109,
460990001001110, 460990001001112, 460990001001113,
460990001001114, 460990001001115, 460990001001116,
460990001001117, 460990001001118, 460990001001119,
460990001002000, 460990001002001, 460990001002002,
460990001002003, 460990001002004, 460990001002005,
460990001002006, 460990001002007, 460990001002008,
460990001002009, 460990001002010, 460990001002011,
460990001002012, 460990001002013, 460990001002014,
460990001002015, 460990001002016, 460990001002017,
460990001002018, 460990001002019, 460990001002020,
460990001002021, 460990001002022, 460990001002023,
460990001002027, 460990001002034, 460990001002035,
460990001002036, 460990001002037, 460990001002038,
460990001002039, 460990001003000;

(d) The portion of Minnehaha County in VTD 5-2, the blocks of:

460990005002024, 460990005002026, 460990005002027,
460990005002028, 460990005002031, 460990005002032,
460990007011008, 460990007011009, 460990007011010,
460990007011011, 460990007011012, 460990007011013,
460990007011014, 460990007011015, 460990007011016,
460990007011017, 460990007011018, 460990007011019,
460990007011021, 460990007011022, 460990007011023,
460990007011024, 460990007012000, 460990007012001,
460990007012002, 460990007012003, 460990007012004,
460990007012005, 460990007012008, 460990007012009,
460990007012010, 460990007012011, 460990007012012,
460990007012013, 460990007012014, 460990007012015,
460990007012016, 460990007012017, 460990007012018,
460990007012019, 460990007012020, 460990007012021,
460990007012022, 460990007012025;

(e) The portion of Minnehaha County in VTD 5-3, the blocks of:

460990006002015, 460990015021012, 460990015021013,
460990015021014, 460990015021015, 460990015021016; and

(f) The portion of Minnehaha County in VTD 5-14, the blocks of:

460990007023005, 460990007023006, 460990007023011,
460990007023012, 460990007023016, 460990007023017,
460990009002000, 460990009002001, 460990009002002,
460990009002007, 460990009002008, 460990009002009,
460990009002010, 460990009002011, 460990009002012,
460990009002013, 460990009002014, 460990009002015,
460990009002016, 460990009002017, 460990009002020,
460990015021005, 460990015021006, 460990015021017,
460990106002000, 460990106002001, 460990106002002,
460990106002003, 460990106002004, 460990106002005,
460990106002012, 460990106002013, 460990106002014.

(16) District No. 16:

(a) The portion of Lincoln County consisting of precincts VTD-Norway/
Fairview, VTD-Highland/CantonTwp, VTD-Lincoln/ Delaware, VTD-
GrantTwp, VTD-DaytonTwp, VTD-Hudson/Eden, VTD-LynnTwp-
WorthingTown, VTD-precinct 26 Brooklyn, PleasantTwp,
BeresfordTown, VTD-Beresford ward 1 (part of precinct 26), VTD-
Beresford ward 2 (part of precinct 26), VTD-Beresford ward 3 (part of
precinct 26), VTD-Canton ward 1 (part of precinct 20), VTD-Canton
ward 2 (part of precinct 20), VTD-Canton ward 3 (part of precinct

20), VTD-Canton ward 4 (part of precinct 30), VTD-Canton ward 5 (part of precinct 30), VTD-Lennox ward 1 (part of precinct 25), VTD-Lennox ward 2 (part of precinct 25), and VTD-Lennox ward 3 (part of precinct 25);

(b) The portion of Turner County consisting of precincts VTD-precinct 1, VTD-precinct 2, VTD-precinct 3, VTD-precinct 5, VTD-precinct 6, VTD-precinct 7, and VTD-precinct 8;

(c) The portion of Union County consisting of precincts VTD-precinct 1, VTD-precinct 3, VTD precinct 5, VTD-precinct 7, VTD-Alcester ward 1 (part of precinct 2), VTD-Alcester ward 2 (part of precinct 2), VTD-Alcester ward 3 (part of precinct 2), VTD-Beresford ward 1 (part of precinct 6), VTD-Beresford ward 2 (part of precinct 6), and VTD-Beresford ward 3 (part of precinct 6);

(d) The portion of Lincoln County in VTD-Harrisburg ward 2 (part of precinct 29), the block of 460830101071004;

(e) The portion of Lincoln County in VTD-La ValleyTwp, the blocks of:
460830101141095, 460830101141096, 460830101141102,
460830101141103, 460830101141104, 460830101141107,
460830101141108, 460830101141109, 460830101141110,
460830101141111, 460830101141112, 460830101141113,
460830101141114, 460830101141115, 460830101141116,
460830101141119, 460830101141120, 460830101141121,
460830101141122, 460830101141123, 460830101141124,
460830101141125, 460830101141126, 460830101141127,
460830101141128, 460830101141129, 460830101141130,
460830101141131, 460830101141132, 460830101141133,
460830101141134, 460830101141135, 460830101141136,
460830101141146, 460830101141147, 460830101141180,
460830101141181, 460830101141182, 460830101141185,
460830101141186, 460830101141189, 460830101141191; and

(f) The portion of Lincoln County in VTD-PerryTwp, the blocks of:
460830103001036, 460830103001037, 460830103001042,
460830103001043, 460830103001044, 460830103001045,
460830103001046, 460830103001047, 460830103001053,
460830103001054, 460830103001055, 460830103001056,
460830103001057, 460830103001058, 460830103001059,
460830103001061, 460830103001070, 460830103001117,
460830103001118, 460830103001119, 460830103001121,
460830103001122, 460830103001123, 460830103002000,
460830103002002, 460830103002005, 460830103003005,
460830103003006, 460830103003007, 460830103003008.

(17) District No. 17:

(a) The portion of Clay County consisting of precincts VTD-Vermillion precinct Central-C1, VTD-Vermillion precinct Central-C2, VTD-precinct W01, VTD-precinct W03, VTD-Vermillion precinct Northeast-NE1, VTD-Vermillion precinct Northeast-NE2, VTD-Vermillion precinct Northwest-NW1, VTD-Vermillion precinct Northwest-NW2, VTD-

Vermillion precinct Southeast-SE-1, and VTD-Vermillion precinct Southeast-SE-2; and

- (b) The portion of Union County consisting of precincts VTD-precinct 4, VTD-precinct 8, VTD-precinct 9, VTD-precinct 10, VTD-precinct 11, VTD-precinct 12, and VTD-13.

(18) District No. 18:

- (a) Yankton County; and
- (b) The portion of Clay County consisting of precinct VTD-precinct W02.

(19) District No. 19:

- (a) Bon Homme, Hanson, Hutchinson, and McCook counties; and
- (b) The portion of Turner County consisting of precinct VTD-precinct 4.

(20) District No. 20:

- (a) Davison, Jerauld, and Sanborn counties; and
- (b) The portion of Miner County consisting of precinct VTD-precinct 5.

(21) District No. 21: Aurora, Charles Mix, Douglas, Gregory, and Tripp counties.

(22) District No. 22:

- (a) Beadle and Spink counties;
- (b) The portion of Clark County in VTD-precinct 1, the blocks of:

460259558001144,	460259558001145,	460259558001148,
460259558001149,	460259558001150,	460259558001151,
460259558001159,	460259558001160,	460259558001161,
460259558001162,	460259558001163,	460259558001164,
460259558001167,	460259558001168,	460259558001169,
460259558001170,	460259558001171,	460259558001195,
460259558001196,	460259558001197,	460259558001198,
460259558001199,	460259558001200,	460259558001201,
460259558001202,	460259558001203,	460259558001204,
460259558001205,	460259558001206,	460259558001259,
460259558001260, 460259558001261; and		

- (c) The portion of Clark County in VTD-precinct 3, the blocks of:

460259558001013,	460259558001014,	460259558001015,
460259558001016,	460259558001017,	460259558001018,
460259558001019,	460259558001020,	460259558001021,
460259558001022,	460259558001023,	460259558001024,
460259558001025,	460259558001026,	460259558001027,
460259558001028,	460259558001029,	460259558001030,
460259558001031,	460259558001032,	460259558001033,
460259558001034,	460259558001035,	460259558001036,
460259558001037,	460259558001038,	460259558001039,
460259558001040,	460259558001041,	460259558001042,
460259558001043,	460259558001044,	460259558001045,
460259558001046,	460259558001047,	460259558001048,
460259558001049,	460259558001050,	460259558001051,
460259558001052,	460259558001053,	460259558001054,
460259558001055,	460259558001056,	460259558001057,
460259558001058,	460259558001059,	460259558001060,
460259558001061,	460259558001062,	460259558001063,
460259558001064,	460259558001065,	460259558001066,

460259558001067,	460259558001071,	460259558001126,
460259558001127,	460259558001128,	460259558001129,
460259558001130,	460259558001131,	460259558001132,
460259558001133,	460259558001146,	460259558001147,
460259558001269,	460259558001270,	460259558003009,
460259558003011,	460259558004023,	460259558004024,
460259558004025,	460259558005225,	460259558005226,
460259558005227,	460259558005228,	460259558005229,
460259558005233,	460259558005234,	460259558005235,
460259558005236,	460259558005237,	460259558005238,
460259558005239,	460259558005240,	460259558005241,
460259558005242,	460259558005243,	460259558005244,
460259558005245,	460259558005246,	460259558005247,
460259558005248,	460259558005249,	460259558005250,
460259558005251,	460259558005252,	460259558005253,
460259558005254,	460259558005255,	460259558005256,
460259558005257,	460259558005258,	460259558005259,
460259558005260,	460259558005261,	460259558005262,
460259558005263,	460259558005264,	460259558005265,
460259558005266,	460259558005267,	460259558005268,
460259558005269,	460259558005270,	460259558005271,
460259558005272,	460259558005273,	460259558005274,
460259558005337.		

(23) District No. 23:

(a) Campbell, Edmunds, Faulk, Hand, McPherson, Potter, and Walworth counties;

(b) The portion of Brown County in VTD-precinct 8 Aberdeen, the blocks of:

460139515002014,	460139515002015,	460139515002016,
460139515002017,	460139515002018,	460139515002019,
460139516002006,	460139516002007,	460139516002008,
460139516002009,	460139516002010,	460139516002011,
460139516002024,	460139516002025,	460139516002026,
460139516002027,	460139516002028,	460139517001027,
460139517001028,	460139517001029,	460139517001030,
460139517001031,	460139517001032,	460139517001033,
460139517001034,	460139517001035,	460139517001036,
460139517001037,	460139517001038,	460139517001039,
460139517001040,	460139517001041,	460139517001042,
460139517001043,	460139517001044,	460139517001045,
460139517002009,	460139517002012,	460139517002014,
460139517002018,	460139517002024,	460139517002025,
460139517002026,	460139517002027,	460139517002028,
460139517002029,	460139517002030,	460139517002031,
460139517002032,	460139517002033,	460139517002034,
460139517002035,	460139517002036,	460139517002037,
460139517002038,	460139517002039,	460139517003000,
460139517003001,	460139517003002,	460139517003003,
460139517003004,	460139517003005,	460139517003006,

460139517003008, 460139517003009, 460139517003010,
460139517003011, 460139517003012, 460139517003013,
460139517003014, 460139517003015, 460139517003017,
460139517003020, 460139517003032, 460139517003033,
460139517003036, 460139517003037, 460139517003038,
460139517003040;

(c) The portion of Brown County in VTD-precinct 15 Franklin-Carlisle-Ravinia-Mercier-LincolnTwp; the blocks of: 460139520002129,
460139520002130, 460139520002131, 460139520002132,
460139520002133, 460139520002135, 460139520002136,
460139520002137, 460139520002138, 460139520002139,
460139520002140, 460139520002141, 460139520002142,
460139520002143, 460139520002144, 460139520002145,
460139520002146, 460139520002147, 460139520002148,
460139520002149, 460139520002150, 460139520002151,
460139520002152, 460139520002153, 460139520002154,
460139520002159, 460139520002160, 460139520002161,
460139520002162, 460139520002163; and

(d) The portion of Brown County in VTD-precinct 16 WAberdeenTwp, the blocks of: 460139513002032, 460139513002033,
460139513002034, 460139513002035, 460139513002036,
460139513002037, 460139513002038, 460139513002039,
460139513002040, 460139513002079, 460139513002080,
460139513002082, 460139513002083, 460139513002084,
460139513002098, 460139517002006, 460139517002007,
460139517002008, 460139517002010, 460139517002011,
460139517002013, 460139517002015, 460139517002016,
460139517002017, 460139517002019, 460139517002020,
460139517002021, 460139517002023, 460139517002040,
460139517002041, 460139517002042, 460139517002043,
460139517002044, 460139517002045, 460139517002046,
460139517002047, 460139517002048, 460139517002049,
460139517002050, 460139517002051, 460139517002052,
460139517002053, 460139517002056, 460139517002057,
460139517002063, 460139517002064, 460139517002065,
460139517002081, 460139517002094, 460139517003007,
460139517003016, 460139517003034, 460139517003035.

(24) District No. 24:

(a) Haakon, Stanley, and Sully counties;

(b) The portion of Hughes County consisting of precincts VTD-precinct 5, VTD-precinct 7, VTD-precinct 11, VTD-Pierre precinct 21, VTD-Pierre precinct 23, VTD-Pierre precinct 24, VTD-Pierre precinct 26, VTD-Pierre precinct 28, VTD-Pierre precinct 29, VTD-Pierre precinct 30, VTD-Pierre precinct 31, VTD-Pierre precinct 32, VTD-Pierre precinct 33, and VTD-Pierre precinct 34;

(c) The portion of Hyde County consisting of precincts VTD-precinct 1, VTD-precinct 2, VTD-precinct 3, and VTD-precinct 4;

(d) The portion of Hughes County in VTD-precinct 9, the blocks of:
460659780002363, 460659780002364, 460659780002365,
460659780002366, 460659780002367, 460659780002368,
460659780002369, 460659780002370, 460659780002371,
460659780002372, 460659780002373, 460659780002374,
460659780002375, 460659780002376, 460659780002377,
460659780002378, 460659780002379, 460659780002381,
460659780002386, 460659780002394, 460659780002395,
460659780002396, 460659780002397, 460659780002399,
460659780002422, 460659780002423, 460659780002424,
460659780002425, 460659780002426, 460659780002427,
460659780002434; and

(e) The portion of Hyde County in VTD-precinct 5, the blocks of:
460699767001000, 460699767001008, 460699767001009,
460699767001079, 460699767001080, 460699767002126,
460699767002127, 460699767002128, 460699767002129,
460699767002130, 460699767002131, 460699767002133,
460699767002134, 460699767002135, 460699767002136,
460699767002137, 460699767002138, 460699767002139,
460699767002140, 460699767002141, 460699767002142,
460699767002146, 460699767002147, 460699767002148,
460699767002149, 460699767002150, 460699767002151,
460699767002152, 460699767002153, 460699767002156,
460699767002157, 460699767002158, 460699767002159,
460699767002160, 460699767002161, 460699767002162,
460699767002163, 460699767002164, 460699767002165,
460699767002166, 460699767002167, 460699767002168,
460699767002169, 460699767002170, 460699767002171,
460699767002172, 460699767002173, 460699767002174,
460699767002175, 460699767002176, 460699767002177,
460699767002178, 460699767002179, 460699767002180,
460699767002181, 460699767002182, 460699767002183,
460699767002184, 460699767002185, 460699767002186,
460699767002187, 460699767002188, 460699767002189,
460699767002190, 460699767002191, 460699767002192,
460699767002193, 460699767002203, 460699767002204,
460699767002205, 460699767002206, 460699767002207,
460699767002208, 460699767002211.

(25) District No. 25:

(a) Moody County;

(b) The portion of Minnehaha County consisting of precincts VTD VP 04, VTD VP 08, VTD VP 09, VTD VP 10, VTD VP 11, VTD VP 12, VTD VP 13, VTD VP 21, and VTD VP 16;

(c) The portion of Minnehaha County in VTD 3-5, the blocks of:
460990001001015, 460990001001016, 460990001001017,
460990001001021, 460990104052006, 460990104052007,
460990104052008, 460990104052009, 460990104052010.

460990104052019, 460990104052020, 460990104052021,
460990104052022;

(d) The portion of Minnehaha County in VTD 3-14, the blocks of:

460990104041060, 460990104041070, 460990104041071,
460990104042045, 460990104042046, 460990104042047,
460990104042049, 460990104042078, 460990104052002,
460990104052003, 460990104052004, 460990104052005,
460990104053000, 460990104053001, 460990104053002,
460990104053003, 460990104053004, 460990104053005,
460990104053009, 460990104053010, 460990104053011,
460990104053012, 460990104053013, 460990104053015,
460990104053016, 460990104053017, 460990104053018,
460990104053019, 460990104053022, 460990104053023,
460990104053024, 460990104053025, 460990104053030,
460990104053031, 460990104053039, 460990104053040,
460990104053041, 460990104053046, 460990104053047;

(e) The portion of Minnehaha County in VTD 4-5, the blocks of:

460990001001001, 460990001001002, 460990001001003,
460990001001006, 460990001001007, 460990001001008,
460990001001009, 460990001001010, 460990001001032,
460990001001033, 460990001001034, 460990001001035,
460990001001036, 460990001001037, 460990001001038,
460990001001039, 460990001001040, 460990001001041,
460990104041085, 460990104041086, 460990104041087,
460990104041088, 460990104041089, 460990104041090,
460990104041091, 460990104041093, 460990104041094,
460990104041095, 460990104041096, 460990104041097,
460990104041098, 460990104041099, 460990104041101,
460990104041102, 460990104041103;

(f) The portion of Minnehaha County in VTD VP 01, the blocks of:

460990104021000, 460990104021001, 460990104021002,
460990104021003, 460990104021004, 460990104021033,
460990104021034, 460990104021035, 460990104021036,
460990104021037, 460990104021044;

(g) The portion of Minnehaha County in VTD VP 03, the blocks of:

460990104021005, 460990104021006, 460990104021007,
460990104021008, 460990104021009, 460990104021010,
460990104021011, 460990104021012, 460990104021013,
460990104021014, 460990104021015, 460990104021016,
460990104021017, 460990104021018, 460990104021019,
460990104021020, 460990104021021, 460990104021022,
460990104021023, 460990104021024, 460990104021025,
460990104021026, 460990104021027, 460990104021028,
460990104021029, 460990104021030, 460990104021031,
460990104021032, 460990104021056, 460990104021057,
460990104021064, 460990104021065, 460990104021167,
460990104021180, 460990104043000, 460990104043001

460990104043002, 460990104043003, 460990104043007,
460990104043008, 460990104043009; and

- (h) The portion of Minnehaha County in VTD VP 07, the blocks of:
- | | | |
|------------------|------------------|------------------|
| 460990102001134, | 460990102001135, | 460990102001136, |
| 460990102001137, | 460990102001151, | 460990102001152, |
| 460990102001153, | 460990102002115, | 460990102002116, |
| 460990102002117, | 460990102002118, | 460990102002119, |
| 460990102002120, | 460990102002121, | 460990102002122, |
| 460990102002123, | 460990102002124, | 460990102002125, |
| 460990102002126, | 460990102002127, | 460990102002128, |
| 460990102002129, | 460990102002130, | 460990102002133, |
| 460990103001000, | 460990103001001, | 460990103001002, |
| 460990103001003, | 460990103001004, | 460990103001005, |
| 460990103001006, | 460990103001007, | 460990103001008, |
| 460990103001009, | 460990103001012, | 460990103001013, |
| 460990103001014, | 460990103001015, | 460990103001016, |
| 460990103001017, | 460990103001018, | 460990103001019, |
| 460990103001020, | 460990103001021, | 460990103001022, |
| 460990103001023, | 460990103001024, | 460990103001025, |
| 460990103001026, | 460990103001027, | 460990103001028. |

(26) District No. 26:

(a) Brule, Buffalo, Jones, Lyman, Mellette, and Todd counties;

- (b) The portion of Hughes County in VTD-precinct 9, the blocks of:
- | | | |
|------------------|------------------|----------------------|
| 460659780002380, | 460659780002382, | 460659780002383, |
| 460659780002384, | 460659780002385, | 460659780002387, |
| 460659780002388, | 460659780002389, | 460659780002390, |
| 460659780002391, | 460659780002392, | 460659780002393, |
| 460659780002398, | 460659780002428, | 460659780002429; and |

- (c) The portion of Hyde County in VTD-precinct 5, the blocks of:
- | | | |
|------------------|------------------|------------------|
| 460699767002194, | 460699767002195, | 460699767002196, |
| 460699767002197, | 460699767002198, | 460699767002199, |
| 460699767002200, | 460699767002201, | 460699767002202, |
| 460699767002209, | 460699767002210, | 460699767002212, |
| 460699767002213, | 460699767002214, | 460699767002215, |
| 460699767002216, | 460699767002217, | 460699767002218, |
| 460699767002219, | 460699767002220, | 460699767002221, |
| 460699767002222, | 460699767002223, | 460699767002224, |
| 460699767002225. | | |

(27) District No. 27:

(a) Bennett, Jackson, and Oglala Lakota counties;

(b) The portion of Pennington County consisting of precincts VTD-CA, VTD-CR, VTD-NU, VTD-QU, VTD-SC, VTD-WL, and VTD-WS; and

- (c) The portion of Pennington County in VTD-RC 1-4, the blocks of:
- | | | |
|------------------|------------------|------------------|
| 461030116011034, | 461030116011049, | 461030116011082, |
| 461030116011083, | 461030116011084, | 461030116011086, |
| 461030116011088, | 461030116011137. | |

(28) District No. 28: Butte, Corson, Dewey, Harding, Perkins, and Ziebach counties;

(29) District No. 29: The portion of Meade County consisting of precincts 00-Sturgis, 06-Tilford, 08-Harmony, 09-Bear Butte, 11-Piedmont, 12-East Piedmont, 13-SE Piedmont, 14-Black Hawk, 15-Rural Black Hawk, 17-Viewfield, 18-Elm Springs, 20-Hereford, 21-Elk Vale, 23-BASE, 24-West Elk Vale, 25-White Owl, 27-Chalk Butte, 29-Fairpoint, 30-Red Owl, 31-Faith, 33-Pine, 35-Sulphur, 40-Union, 41-Marcus, 6A-Alkali, Central Sturgis, East Sturgis, Northeast Sturgis, Northwest Sturgis, Rural Sturgis, Southeast Sturgis, South Sturgis, Southwest Sturgis, and West Sturgis.

(30) District No. 30:

(a) Custer and Fall River counties;

(b) The portion of Pennington County consisting of precincts VTD-HC, VTD-HR, VTD-KY, VTD-LS, and VTD-RK;

(c) The portion of Pennington County in VTD-RC 1-4, the block of 461030109062019; and

(d) The portion of Pennington County in VTD-VF, the blocks of:

461030109052011,	461030109052042,	461030109062000,
461030109062001,	461030109062002,	461030109062003,
461030109062017,	461030109062018,	461030109062020,
461030109063008,	461030109063010,	461030109063011,
461030109063012,	461030109063013,	461030109063014,
461030109063015,	461030109063016,	461030109063017,
461030109063018,	461030109063019,	461030109063020,
461030109063021,	461030109063023,	461030109063024,
461030109063025,	461030109063026,	461030109063027,
461030109063028,	461030109063029,	461030109063030,
461030109063031,	461030109063032,	461030109063033,
461030109063034,	461030109063035,	461030109063036,
461030109063037,	461030109071034,	461030109071035,
461030109071036,	461030109071037,	461030109071038,
461030109071046,	461030109071047,	461030109071057,
461030109071058,	461030109071095,	461030109071096,
461030109071097,	461030109071098,	461030109071099,
461030109071100,	461030109083013,	461030109083014,
461030109083015,	461030109083016,	461030109083021,
461030109083022,	461030109083025,	461030109083026,
461030109083027,	461030109083028,	461030109083029,
461030109083030,	461030109083031,	461030109083032,
461030109083033,	461030109083034,	461030109083035,
461030109083036,	461030109083037,	461030116011125,
461030116011127,	461030116011128,	461030116011130,
461030116011131,	461030116011132,	461030116011133,
461030116011134,	461030116011187,	461030116011188,
461030116011192.		

(31) District No. 31: Lawrence County.

(32) District No. 32:

(a) The portion of Pennington County consisting of precincts VTD-RC 2-1, VTD-RC 2-4, VTD-RC 2-5, VTD-RC 4-1, VTD-RC 4-2, and VTD-RC 4-4;

- (b) The portion of Pennington County in VTD-RC 1-2, the blocks of:
- | | | |
|------------------|------------------|------------------|
| 461030106001007, | 461030106002000, | 461030106002001, |
| 461030106002002, | 461030106002003, | 461030106002004, |
| 461030106002005, | 461030106003000, | 461030106003006, |
| 461030106003012, | 461030106003013, | 461030106003014, |
| 461030106003015, | 461030106003016, | 461030106003017, |
| 461030106003018, | 461030106003019, | 461030107004015, |
| 461030107004018, | 461030107004019, | 461030107004020, |
| 461030107004021, | 461030107004022, | 461030107004023, |
| 461030107004024, | 461030107004026, | 461030107004027, |
| 461030107004028, | 461030107004029, | 461030109071066, |
| 461030109071067; | | |
- (c) The portion of Pennington County in VTD-RC 1-3, the blocks of:
- | | | |
|------------------|------------------|------------------|
| 461030107004016, | 461030107004017, | 461030107004025, |
| 461030108004025, | 461030108004026, | 461030108004027, |
| 461030108004028, | 461030108004029, | 461030109042002, |
| 461030109042003, | 461030109042004, | 461030109042005, |
| 461030109042006, | 461030109042007, | 461030109042008, |
| 461030109042009, | 461030109042010, | 461030109042011, |
| 461030109042012, | 461030109042013, | 461030109042014, |
| 461030109042017, | 461030109042018, | 461030109042019, |
| 461030109042020, | 461030109042021, | 461030109042026, |
| 461030109052000, | 461030109052001, | 461030109052002, |
| 461030109052003, | 461030109052004; | |
- (d) The portion of Pennington County in VTD-RC 4-3, the blocks of:
- | | | |
|------------------|----------------------|------------------|
| 461030114004003, | 461030114004048, | 461030114004050, |
| 461030114004051, | 461030114004052, | 461030114004053, |
| 461030114004054, | 461030114004055, | 461030114004056, |
| 461030114004057, | 461030114004058, | 461030114004059, |
| 461030114004060, | 461030114004061; and | |
- (e) The portion of Pennington County in VTD-RC 5-4, the blocks of:
- | | | |
|------------------|------------------|------------------|
| 461030102021006, | 461030102021032, | 461030102021048, |
| 461030102021049, | 461030102021050, | 461030102021051, |
| 461030102021052, | 461030102021053, | 461030102021054, |
| 461030102021055, | 461030102021056, | 461030102021057, |
| 461030102021058, | 461030102021059, | 461030102021060, |
| 461030102021061, | 461030102021062, | 461030102021065, |
| 461030102021066, | 461030102021067, | 461030102021068, |
| 461030102022008, | 461030102022014, | 461030102022015, |
| 461030102022016, | 461030102022017, | 461030103003024, |
| 461030108002000, | 461030108002001, | 461030108002002, |
| 461030108002003, | 461030108002004, | 461030108002005, |
| 461030108002006, | 461030108002007, | 461030108002008, |
| 461030108002009, | 461030108002010, | 461030108002011, |
| 461030108002012, | 461030108002013, | 461030108002014, |
| 461030108002015, | 461030108002016, | 461030108002017, |
| 461030108002018, | 461030108002019, | 461030108002020, |
| 461030108002021, | 461030108002022, | 461030108002023, |

461030108002024, 461030108002025, 461030108002026,
461030108002027, 461030108002028, 461030108002029,
461030108002030, 461030108002031, 461030108002032,
461030108002033, 461030108002034, 461030108002035,
461030108002036, 461030108002037, 461030108003000,
461030108003001, 461030108003002, 461030108003003,
461030108003004, 461030108003005, 461030108003006,
461030108003007, 461030108003008, 461030108003009,
461030108003010, 461030108003011, 461030108003012,
461030108003013, 461030108003014, 461030108003015,
461030108003016, 461030108003017, 461030108003018,
461030108003019, 461030108003020, 461030108003021,
461030108003022, 461030108003023, 461030108003024,
461030108003025, 461030108003026, 461030109052006.

(33) District No. 33:

(a) The portion of Meade County consisting of precincts 10-Summerset, 16-West Black Hawk, and 19-Central Black Hawk;

(b) The portion of Pennington County consisting of precincts VTD-JS, VTD-WP, VTD-RC 1-1; and

(c) The portion of Pennington County in VTD-DT, the blocks of:

461030113002000, 461030113002001, 461030113002004,
461030113002005, 461030113002006, 461030113002007,
461030113002008, 461030113002009, 461030113002010,
461030113002011, 461030113002012, 461030113002013,
461030113002014, 461030113002051, 461030113004000,
461030113004001, 461030113004002, 461030113004003,
461030113004008, 461030114003000, 461030114003001,
461030114003002, 461030114003003, 461030114003004,
461030114003005, 461030114003006, 461030114003007,
461030114003008, 461030114003009, 461030114003010,
461030114003011, 461030114003012, 461030114003013,
461030114003014, 461030114003015, 461030114003016,
461030114003019, 461030114003020, 461030114003021,
461030114003049, 461030114003050, 461030114003051,
461030114004000, 461030114004002, 461030114004004,
461030114004005, 461030114004006, 461030114004007,
461030114004049;

(d) The portion of Pennington County in VTD-RC 1-2, the blocks of:

461030109041000, 461030109041001, 461030109041002,
461030109041003, 461030109041004, 461030109041005,
461030109041006, 461030109041007, 461030109041008,
461030109041009, 461030109041010, 461030109041011,
461030109041012, 461030109041013, 461030109041014,
461030109041015, 461030109041016, 461030109041017,
461030109041018, 461030109041019, 461030109041020,
461030109041021, 461030109041022, 461030109041023,
461030109041024, 461030109042000, 461030109042001,
461030109042015, 461030109042016;

- (e) The portion of Pennington County in VTD-RC 1-3, the blocks of:
461030109042022, 461030109042023, 461030109042024,
461030109042025, 461030109042027, 461030109042028,
461030109042029, 461030109042030, 461030109042031,
461030109042032, 461030109051014, 461030109051015,
461030109051016, 461030109051019, 461030109052005,
461030109052017, 461030109052018, 461030109052019,
461030109052020, 461030109052021, 461030109052022,
461030109052023, 461030109052024, 461030109052025,
461030109052026, 461030109052027, 461030109052041;
- (f) The portion of Pennington County in VTD-RC 3-2, the blocks of:
461030110041016, 461030110042004, 461030110042005,
461030110042006, 461030110042007, 461030110042008,
461030110042009, 461030110042010, 461030110042011,
461030110042012, 461030110042013, 461030110042014,
461030110042023;
- (g) The portion of Pennington County in VTD-RC 3-5, the blocks of:
461030110042017, 461030110042018, 461030110042019,
461030110042020, 461030110042022, 461030110042027,
461030110042028, 461030110043029, 461030110043030,
461030110043038;
- (h) The portion of Pennington County in VTD-RC 4-3, the blocks of:
461030114004001, 461030114004023, 461030114004024,
461030114004025, 461030114004026, 461030114004027,
461030114004028, 461030114004029, 461030114004030,
461030114004031, 461030114004032, 461030114004033,
461030114004034, 461030114004035, 461030114004036,
461030114004037, 461030114004038, 461030114004039,
461030114004040, 461030114004041, 461030114004042,
461030114004043, 461030114004044, 461030114004045,
461030114004046, 461030114004047; and
- (i) The portion of Pennington County in VTD-RC 4-5, the blocks of:
461030114004014, 461030114004015, 461030114004016,
461030114004017, 461030114004018, 461030114004019,
461030114004020, 461030114004021, 461030114004022.

(34) District No. 34:

- (a) The portion of Pennington County consisting of precincts VTD-CL, VTD-RC 3-1, VTD-RC 3-3, VTD-RC 3-4, VTD-RC 5-1, VTD-RC 5-2, VTD-RC 5-3, and VTD-RC 5-5;
- (b) The portion of Pennington County in VTD-DT, the blocks of:
461030113001002, 461030113001003, 461030113004004,
461030113004005;
- (c) The portion of Pennington County in VTD-RC 3-2, the blocks of:
461030110021005, 461030110021007, 461030110021008,
461030110021010, 461030110021011, 461030110021012,
461030110021013, 461030110022001, 461030110022002,
461030110022004, 461030110022005, 461030110022006,
461030110022007, 461030110022008, 461030110043014,

461030110043032, 461030110043033, 461030110043034,
461030110043035;

(d) The portion of Pennington County in VTD-RC 3-5, the block of
461030110043013; and

(e) The portion of Pennington County in VTD-RC 5-4, the blocks of:
461030102021007, 461030102021008, 461030102021009,
461030102021010, 461030102021011, 461030102021012,
461030102021013, 461030102021014, 461030102021015,
461030102021016, 461030102021017, 461030102021018,
461030102021031, 461030102021046, 461030102021047,
461030103003012, 461030110011000, 461030110011001,
461030112001000, 461030112001008, 461030114003039,
461030114003041, 461030114003046.

(35) District No. 35:

(a) The portion of Pennington County consisting of precincts VTD-AW, VTD-
BE, VTD-EL, VTD-NH, VTD-RV, VTD-VV, VTD-RC 2-2, and VTD-RC 2-
3; and

(b) The portion of Pennington County in VTD-RC 1-4, the blocks of:
461030106003020, 461030109062012, 461030109062014,
461030109071010, 461030109071011, 461030109071012,
461030109071013, 461030109071014, 461030109071015,
461030109071016, 461030109071017, 461030109071018,
461030109071019, 461030109071020, 461030109071026,
461030109071027, 461030109071028, 461030109071029,
461030109071031, 461030109071032, 461030109071033,
461030109071039, 461030109071040, 461030109071041,
461030109071042, 461030109071044, 461030109071045,
461030109071048, 461030109071049, 461030109071050,
461030109071051, 461030109071052, 461030109071053,
461030109071054, 461030109071055, 461030109071056,
461030109071059, 461030109071060, 461030109071061,
461030109071063, 461030109071064, 461030109071065,
461030109071068, 461030109071069, 461030109071070,
461030109071071, 461030109071072, 461030109071073,
461030109071074, 461030109071077, 461030109071078,
461030109071079, 461030109071080, 461030109071081,
461030109071082, 461030109071083, 461030109071084,
461030109071085, 461030109071086, 461030109071087,
461030109071088, 461030109071089, 461030109071090,
461030109071092, 461030109071093, 461030109071094;

(c) The portion of Pennington County in VTD-RC 4-5, the blocks of:
461030114002004, 461030114002005, 461030114002007,
461030114002008, 461030114002009, 461030114002010,
461030114002011, 461030114002012, 461030114002013,
461030114002014, 461030114002015, 461030114002016,
461030114002017, 461030114002018, 461030114002019,
461030114002021, 461030114002023, 461030114002024,
461030114002032, 461030114002033, 461030114002035,

461030114002036, 461030114002037, 461030114002038,
461030114002039, 461030114002040, 461030114002055,
461030114002056, 461030114002057, 461030114002058,
461030114002059; and

- (d) The portion of Pennington County in VTD-VF, the blocks of:
461030109061031, 461030109061032, 461030109062004,
461030109062005, 461030109062006, 461030109062013,
461030109062015, 461030109062016, 461030109071021,
461030109071022, 461030109071023, 461030109071024,
461030109071025, 461030109071030, 461030109071043,
461030109071062, 461030109071075, 461030109071076,
461030109071091.

Section 2. That chapter 2-2 be amended with a NEW SECTION:

District No. 26 shall consist of two single-member house districts as follows:

(1) District No. 26A:

- (a) Mellette and Todd counties;
(b) The portion of Jones County consisting of precinct VTD-precinct 1;
and

- (c) The portion of Jones County in VTD-5, the blocks of:
460750916001014, 460750916001077, 460750916001078,
460750916001178, 460750916001179, 460750916001182,
460750916001183, 460750916001191, 460750916001192,
460750916001193, 460750916001194, 460750916001195,
460750916001196, 460750916001197, 460750916001198,
460750916001199, 460750916001200, 460750916001201,
460750916001202, 460750916001203, 460750916001204,
460750916001205, 460750916001206, 460750916001207,
460750916001208, 460750916001209, 460750916001210,
460750916001211, 460750916001212, 460750916001213,
460750916001214, 460750916001255, 460750916001257,
460750916001258.

(2) District No. 26B:

- (a) Brule, Buffalo, and Lyman counties;
(b) The portion of Jones County consisting of precincts VTD-precinct 3,
VTD-Murdo ward 1 (part of precinct 1), VTD-Murdo ward 2 (part of
precinct 3), VTD-Murdo ward 3 (part of precinct 3);

- (c) The portion of Hughes County in VTD-precinct 9, the blocks of:
460659780002380, 460659780002382, 460659780002383,
460659780002384, 460659780002385, 460659780002388,

460659780002389, 460659780002390, 460659780002391,
460659780002392, 460659780002393, 460659780002398,
460659780002428, 460659780002429;

(d) The portion of Hyde County in VTD-precinct 5, the blocks of:

460699767002194, 460699767002195, 460699767002196,
460699767002197, 460699767002198, 460699767002199,
460699767002200, 460699767002201, 460699767002202,
460699767002209, 460699767002210, 460699767002212,
460699767002213, 460699767002214, 460699767002215,
460699767002216, 460699767002217, 460699767002218,
460699767002219, 460699767002220, 460699767002221,
460699767002222, 460699767002223, 460699767002224,
460699767002225; and

(e) The portion of Jones County in VTD-precinct 5, the blocks of:

460750916001000, 460750916001001, 460750916001002,
460750916001003, 460750916001004, 460750916001005,
460750916001006, 460750916001007, 460750916001008,
460750916001009, 460750916001010, 460750916001011,
460750916001012, 460750916001013, 460750916001079,
460750916001080, 460750916001081, 460750916001082,
460750916001083, 460750916001084, 460750916001085,
460750916001086, 460750916001087, 460750916001088,
460750916001089, 460750916001090, 460750916001091,
460750916001092, 460750916001093, 460750916001094,
460750916001095, 460750916001096, 460750916001097,
460750916001098, 460750916001099, 460750916001100,
460750916001101, 460750916001102, 460750916001103,
460750916001104, 460750916001105, 460750916001106,
460750916001107, 460750916001108, 460750916001109,
460750916001110, 460750916001111, 460750916001112,
460750916001113, 460750916001114, 460750916001115,
460750916001116, 460750916001117, 460750916001118,
460750916001119, 460750916001120, 460750916001121,
460750916001122, 460750916001123, 460750916001124,
460750916001125, 460750916001126, 460750916001127,
460750916001128, 460750916001129, 460750916001130,
460750916001131, 460750916001132, 460750916001133,
460750916001134, 460750916001135, 460750916001136,
460750916001137, 460750916001138, 460750916001139,
460750916001140, 460750916001141, 460750916001142,

460750916001143, 460750916001144, 460750916001148,
460750916001149, 460750916001150, 460750916001168,
460750916001169, 460750916001170, 460750916001171,
460750916001172, 460750916001173, 460750916001174,
460750916001175, 460750916001176, 460750916001177,
460750916001180, 460750916001181, 460750916001346,
460750916001347, 460750916001348, 460750916001349,
460750916001350, 460750916001351, 460750916001352,
460750916001353, 460750916001354, 460750916001355,
460750916001358, 460750916001359, 460750916001360,
460750916001361, 460750916001362, 460750916001363,
460750916001364, 460750916001365.

Section 3. That chapter 2-2 be amended with a NEW SECTION:

District No. 28 shall consist of two single-member house districts as follows:

(1) District No. 28A:

- (a) Corson, Dewey, and Ziebach counties; and
- (b) The portion of Perkins County consisting of precincts VTD-precinct 6, VTD-precinct 7, VTD-precinct 8, VTD-precinct 9, VTD-precinct 12.

(2) District No. 28B:

- (a) Butte and Harding counties; and
- (b) The portion of Perkins County consisting of precincts VTD-precinct 2, VTD-precinct 3, VTD-precinct 4, VTD-precinct 5, VTD-Lemmon city (precinct 1), VTD-Lemmon city (part of precinct 3).

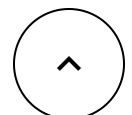
Section 4. That § 2-2-42 be AMENDED:

2-2-42. The state shall be divided into thirty-five senatorial districts, as specified in section 1 of this Act, and the Senate shall consist of thirty-five members.

Section 5. That § 2-2-44 be AMENDED:

2-2-44. The state shall be divided into thirty-five representative districts, which shall be the same as the senatorial districts provided in section 1 of this Act, and the House of Representatives shall consist of seventy members.

Section 6. That § 2-2-45 be AMENDED:



2-2-45. Each senatorial district as provided for in section 1 of this Act is entitled to one senator.

Section 7. That § 2-2-46 be AMENDED:

2-2-46. Each representative district as provided for in § 2-2-44 is entitled to two representatives. However, in order to protect minority voting rights, District No. 26 and District No. 28 shall each consist of two single-member house districts as provided in sections 2 and 3 of this Act.

Section 8. That § 2-2-49 be AMENDED:

2-2-49. The Legislature finds that, for the purposes of §§ 2-2-41 to 2-2-51, inclusive, the ideal population of a senatorial district, based on the official 2020 federal census, is 23,262 people. For a house district, the ideal population, based on the official 2020 federal census, is 12,667 people.

Section 9. That § 2-2-50 be AMENDED:

2-2-50. For the purposes of §§ 2-2-41 to 2-2-51, inclusive, voting district (VTD) boundaries are those boundaries in existence on April 1, 2020, and utilized by the 2020 federal census.

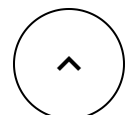
Section 10. That § 2-2-51 be AMENDED:

2-2-51. If any area of this state is omitted from the provisions of section 1 of this Act, the county auditor of the county containing the area shall attach the area to the district that surrounds it or, if the area is contiguous to two or more districts, the county auditor shall attach it to the contiguous district that has the least population according to the official 2020 federal census. Any attachment made pursuant to this section shall be certified in writing and filed with the secretary of state. No changes may be made in any such attachment until the next decennial redistricting.

Section 11. That § 2-2-43 be REPEALED.

Section 12. That § 2-2-47 be REPEALED.

Section 13. That § 2-2-48 be REPEALED.



An Act to provide for the decennial redistricting of the Legislature.

I certify that the
attached Act originated in the:
House as Bill No. [1001](#)
Chief Clerk

House
Attest:
Chief Clerk
President of the Senate
Attest:
Secretary of the Senate
House Bill No. [1001](#)
File No. _____
Chapter No. _____

_____ Speaker of the

Received at t
Executive Office
this _____ day of _____,
2021 at _____ M.

By _____
for the Governor

The attached Act
hereby
approved this _____ day of
_____, A.D., 2021
Governor

**STATE OF SOUTH
DAKOTA,**

ss.
Office of the Secretary of State
Filed _____, 2021
at _____ o'clock __ M.
Secretary of State
By
Asst. Secretary of State

